

Key

Existing Tree

Category A
Category B
Category C
Category U

Risk Protection Area (RPA)
is defined as 100m/100ft
from a water or design, demolition and construction
Recommendations

0 10.0 20.0 metres

NORTH

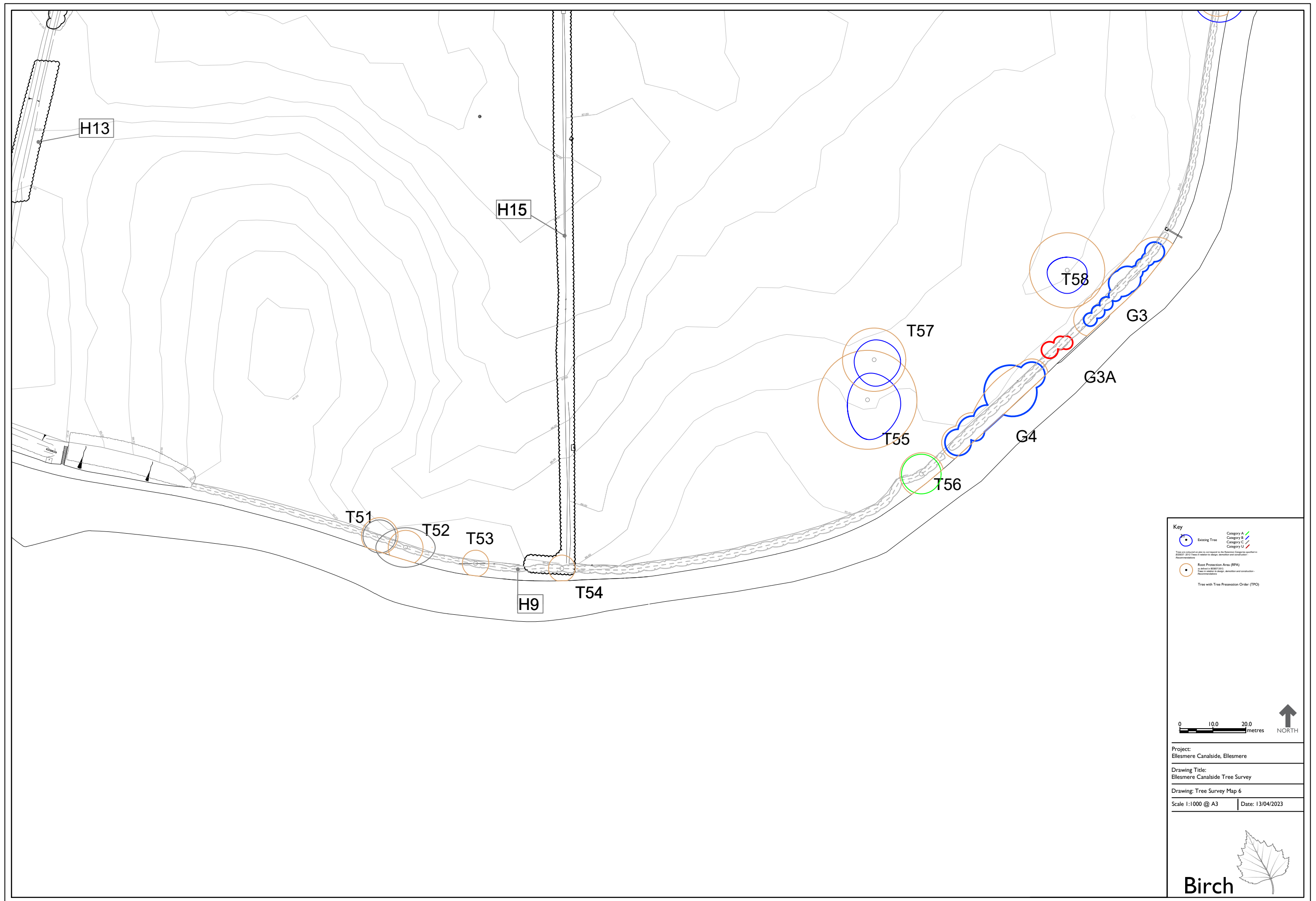
Project:
Ellesmere Canalside, Ellesmere

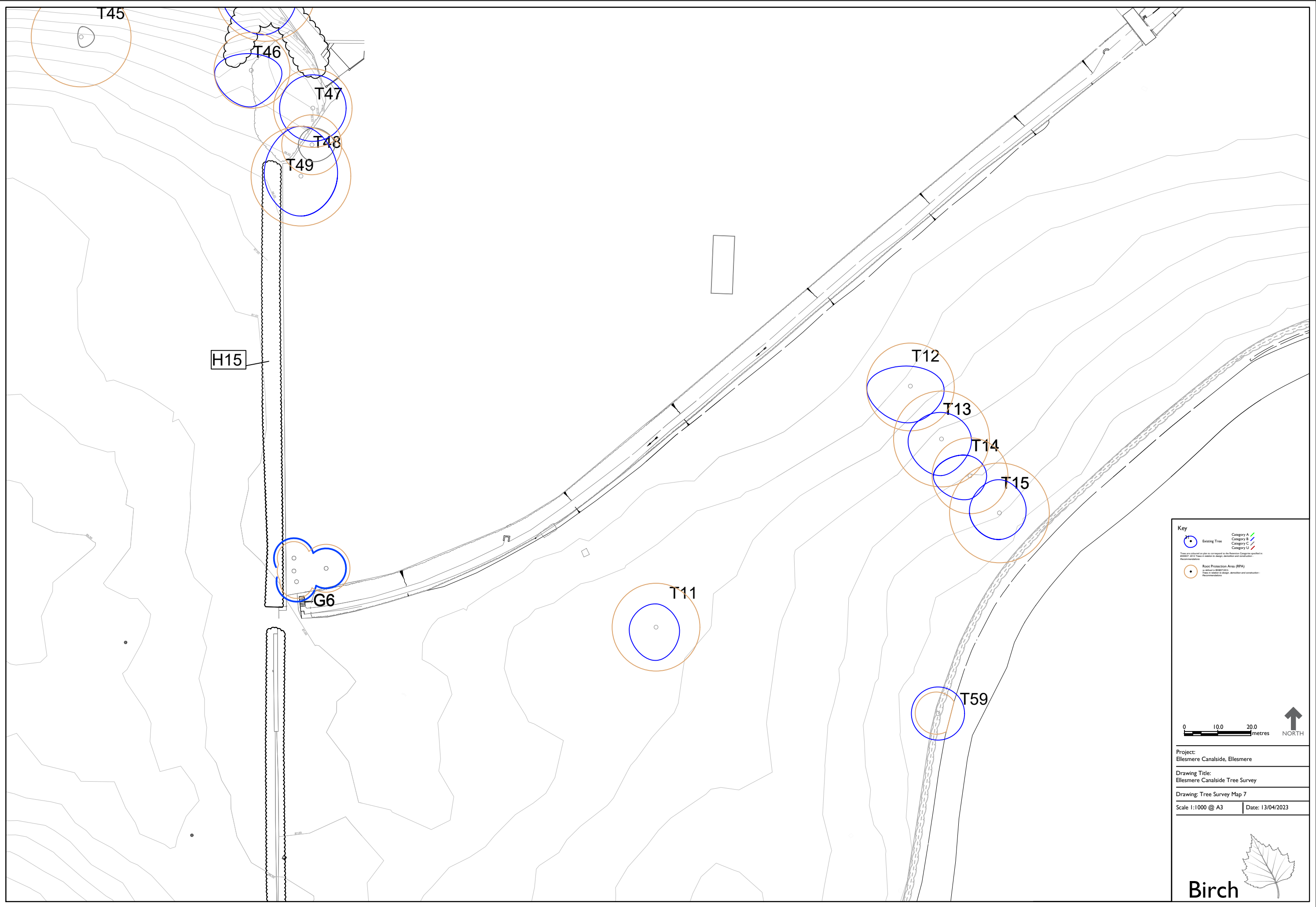
Drawing Title:
Ellesmere Canalside Tree Survey

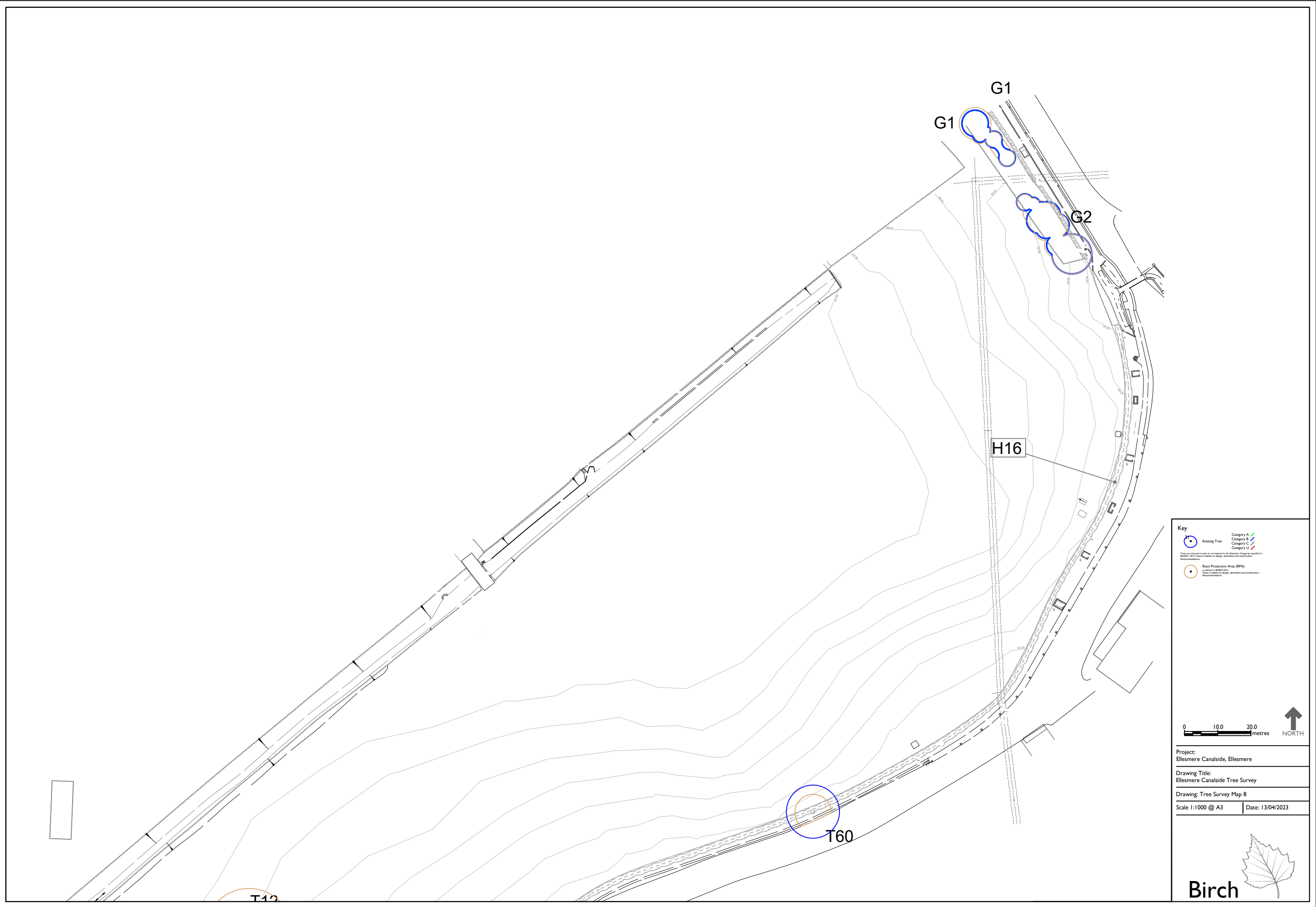
Drawing: Tree Survey Map 5

Scale 1:1000 @ A3 | Date: 13/04/2023

Birch







Key

Existing Tree

Category A
Category B
Category C
Category U

Risk Protection Area (RPA)
is defined as B00072015
Based on a site-specific assessment and construction
Recommendations

0 10.0 20.0 metres

NORTH

Project:
Ellesmere Canalside, Ellesmere

Drawing Title:
Ellesmere Canalside Tree Survey

Drawing: Tree Survey Map 8

Scale 1:1000 @ A3 | Date: 13/04/2023

Birch

