

Appendix 12

HTp Survey of an Out-of-Town Greggs Café/Bakery

Greggs, Cwmbran - Llantarnam Park Way
210 sqm GFA
12 parking spaces plus 2 disabled spaces

Wednesday 1st March 2023
1700-1800

Thursday 2nd March 2023
0800-0900

Cars in car park at start of survey
3

10

						Altered to reflect peds parking adjacent to site:		
Arrivals		Departures	Arrivals		Departures	Arrivals		Departures
Car	7	10	Car/van	32	35	37	40	
Cycle			Cycle	1	1	1	1	
LGV			LGV	5	3	11	8	
HGV			HGV			1	1	
Pedestrian*		1	Pedestrian	25	25	13	14	

*parked off site, opposite
13 ped AM parked off site - 10 arrival and departure, 1 departure only (5 LGV, 1HGV), 1 arrival only (staff?), 1 arrival LGV only as left after 0900

Notes:
Public' bins all collected in, and chairs on tables inside on arrival (just prior to 1700)
A silver car in car park considered to be staff parking
Closes 1730 hours - 2 cars still in car park at that time
Arrival AM 2 cars & 1 LGV parked off-site

Trip rates:
[per 100sqm]

CAR	Arrival	2.1	Departure	CYCLE	Arrival	Departure	LGV	Arrival	Departure
1700-1800	3.333		5.238	1700-1800	0	0	1700-1800	0	0
0800-0900	17.619		19.048	0800-0900	0.476	0.476	0800-0900	5.238	3.810

HGV	Arrival	Departure	Pedestrian	Arrival	Departure	Total vehicles	Arrival	Departure
1700-1800	0	0	1700-1800	0	0	1700-1800	3.333	5.238
0800-0900	0.476	0.476	0800-0900	6.190	6.667	0800-0900	23.333	23.333

PHOTOS
PM Start of Survey



AM End of Survey



Appendix 13

'Usual Residence and Place of Work' 2011 Census Data for Shropshire 004

WF01BEW - Location of usual residence and place of work (OA level)

ONS Crown Copyright Reserved [from Nomis on 8 March 2023]

population	All usual residents ages 16 and over in employment the week before the census		
units	Persons		
date	2011	total	2,694

place of work : 2011 census merged local authority district	currently residing in		Split Business Park Rbt (west)	Canal Way (east)
	E02006017 : Shropshire 004	% pin		
Shropshire	1,961	72.79139		
Wrexham	320	11.87825	Wrexham	1
Telford and Wrekin	79	2.932442	Telford	1
Cheshire West and Chest	62	2.301411	Chester	1
Cheshire East	28	1.039347	Crewe	1
Wolverhampton	24	0.890869	Wolves	1
Powys	21	0.77951	Welshpool	1
Flintshire	20	0.74239	Connah's Quay	1
Denbighshire	13	0.482554		
Stoke-on-Trent	9	0.334076		
Birmingham	9	0.334076		
Liverpool	8	0.296956		
Stafford	8	0.296956		
Wirral	7	0.259837		
Westminster, City of Londc	7	0.259837		
Manchester	6	0.222717		
Walsall	6	0.222717		
Islington	6	0.222717		
Wokingham	4	0.148478		
Halton	3	0.111359		
Warrington	3	0.111359		
Knowsley	3	0.111359		
Coventry	3	0.111359		
Sandwell	3	0.111359		
Bromley	3	0.111359		
Gwynedd	3	0.111359		
Newport	3	0.111359		
Salford	2	0.074239		
Trafford	2	0.074239		
Harrogate	2	0.074239		
Sheffield	2	0.074239		
Nottingham	2	0.074239		
Newcastle-under-Lyme	2	0.074239		
South Staffordshire	2	0.074239		
North Warwickshire	2	0.074239		
Warwick	2	0.074239		
Worcester	2	0.074239		
Wyre Forest	2	0.074239		
Dudley	2	0.074239		
Greenwich	2	0.074239		
Hillingdon	2	0.074239		
Lambeth	2	0.074239		
West Berkshire	2	0.074239		
South Lakeland	1	0.03712		
Chorley	1	0.03712		
Sefton	1	0.03712		
Calderdale	1	0.03712		
Leicester	1	0.03712		
Cannock Chase	1	0.03712		
East Staffordshire	1	0.03712		
Lichfield	1	0.03712		
Rugby	1	0.03712		
Redditch	1	0.03712		
Wychavon	1	0.03712		
Luton	1	0.03712		
Cambridge	1	0.03712		
South Cambridgeshire	1	0.03712		
St Albans	1	0.03712		
Forest Heath	1	0.03712		
Suffolk Coastal	1	0.03712		
Camden	1	0.03712		
Hammersmith and Fulham	1	0.03712		
Bracknell Forest	1	0.03712		
Windsor and Maidenhead	1	0.03712		
Milton Keynes	1	0.03712		
Brighton and Hove	1	0.03712		
Basingstoke and Deane	1	0.03712		
Rushmoor	1	0.03712		
Dartford	1	0.03712		
Dover	1	0.03712		
Cherwell	1	0.03712		
West Oxfordshire	1	0.03712		
Spelthorne	1	0.03712		
North Somerset	1	0.03712		
East Devon	1	0.03712		

Christchurch	1	0.03712
Cotswold	1	0.03712
South Somerset	1	0.03712
Isle of Anglesey	1	0.03712
Conwy	1	0.03712
Ceredigion	1	0.03712
Pembrokeshire	1	0.03712
Neath Port Talbot	1	0.03712
Hartlepool	0	0
Middlesbrough	0	0
Redcar and Cleveland	0	0
Stockton-on-Tees	0	0
Darlington	0	0
County Durham	0	0
Northumberland	0	0
Gateshead	0	0
Newcastle upon Tyne	0	0
North Tyneside	0	0
South Tyneside	0	0
Sunderland	0	0
Blackburn with Darwen	0	0
Blackpool	0	0
Allerdale	0	0
Barrow-in-Furness	0	0
Carlisle	0	0
Copeland	0	0
Eden	0	0
Burnley	0	0
Fylde	0	0
Hyndburn	0	0
Lancaster	0	0
Pendle	0	0
Preston	0	0
Ribble Valley	0	0
Rossendale	0	0
South Ribble	0	0
West Lancashire	0	0
Wyre	0	0
Bolton	0	0
Bury	0	0
Oldham	0	0
Rochdale	0	0
Stockport	0	0
Tameside	0	0
Wigan	0	0
St. Helens	0	0
Kingston upon Hull, City of	0	0
East Riding of Yorkshire	0	0
North East Lincolnshire	0	0
North Lincolnshire	0	0
York	0	0
Craven	0	0
Hambleton	0	0
Richmondshire	0	0
Ryedale	0	0
Scarborough	0	0
Selby	0	0
Barnsley	0	0
Doncaster	0	0
Rotherham	0	0
Bradford	0	0
Kirklees	0	0
Leeds	0	0
Wakefield	0	0
Derby	0	0
Rutland	0	0
Amber Valley	0	0
Bolsover	0	0
Chesterfield	0	0
Derbyshire Dales	0	0
Erewash	0	0
High Peak	0	0
North East Derbyshire	0	0
South Derbyshire	0	0
Blaby	0	0
Charnwood	0	0
Harborough	0	0
Hinckley and Bosworth	0	0
Melton	0	0
North West Leicestershire	0	0
Oadby and Wigston	0	0
Boston	0	0
East Lindsey	0	0
Lincoln	0	0
North Kesteven	0	0
South Holland	0	0
South Kesteven	0	0

West Lindsey	0	0
Corby	0	0
Daventry	0	0
East Northamptonshire	0	0
Kettering	0	0
Northampton	0	0
South Northamptonshire	0	0
Wellingborough	0	0
Ashfield	0	0
Bassetlaw	0	0
Broxtowe	0	0
Gedling	0	0
Mansfield	0	0
Newark and Sherwood	0	0
Rushcliffe	0	0
Herefordshire, County of	0	0
Staffordshire Moorlands	0	0
Tamworth	0	0
Nuneaton and Bedworth	0	0
Stratford-on-Avon	0	0
Bromsgrove	0	0
Malvern Hills	0	0
Solihull	0	0
Peterborough	0	0
Southend-on-Sea	0	0
Thurrock	0	0
Bedford	0	0
Central Bedfordshire	0	0
East Cambridgeshire	0	0
Fenland	0	0
Huntingdonshire	0	0
Basildon	0	0
Braintree	0	0
Brentwood	0	0
Castle Point	0	0
Chelmsford	0	0
Colchester	0	0
Epping Forest	0	0
Harlow	0	0
Maldon	0	0
Rochford	0	0
Tendring	0	0
Uttlesford	0	0
Broxbourne	0	0
Dacorum	0	0
East Hertfordshire	0	0
Hertsmere	0	0
North Hertfordshire	0	0
Stevenage	0	0
Three Rivers	0	0
Watford	0	0
Welwyn Hatfield	0	0
Breckland	0	0
Broadland	0	0
Great Yarmouth	0	0
King's Lynn and West Nor	0	0
North Norfolk	0	0
Norwich	0	0
South Norfolk	0	0
Babergh	0	0
Ipswich	0	0
Mid Suffolk	0	0
St Edmundsbury	0	0
Waveney	0	0
Barking and Dagenham	0	0
Barnet	0	0
Bexley	0	0
Brent	0	0
Croydon	0	0
Ealing	0	0
Enfield	0	0
Hackney	0	0
Haringey	0	0
Harrow	0	0
Havering	0	0
Hounslow	0	0
Kensington and Chelsea	0	0
Kingston upon Thames	0	0
Lewisham	0	0
Merton	0	0
Newham	0	0
Redbridge	0	0
Richmond upon Thames	0	0
Southwark	0	0
Sutton	0	0
Tower Hamlets	0	0
Waltham Forest	0	0

Wandsworth	0	0
Medway	0	0
Reading	0	0
Slough	0	0
Portsmouth	0	0
Southampton	0	0
Isle of Wight	0	0
Aylesbury Vale	0	0
Chiltern	0	0
South Bucks	0	0
Wycombe	0	0
Eastbourne	0	0
Hastings	0	0
Lewes	0	0
Rother	0	0
Wealden	0	0
East Hampshire	0	0
Eastleigh	0	0
Fareham	0	0
Gosport	0	0
Hart	0	0
Havant	0	0
New Forest	0	0
Test Valley	0	0
Winchester	0	0
Ashford	0	0
Canterbury	0	0
Gravesham	0	0
Maidstone	0	0
Sevenoaks	0	0
Shepway	0	0
Swale	0	0
Thanet	0	0
Tonbridge and Malling	0	0
Tunbridge Wells	0	0
Oxford	0	0
South Oxfordshire	0	0
Vale of White Horse	0	0
Elmbridge	0	0
Epsom and Ewell	0	0
Guildford	0	0
Mole Valley	0	0
Reigate and Banstead	0	0
Runnymede	0	0
Surrey Heath	0	0
Tandridge	0	0
Waverley	0	0
Woking	0	0
Adur	0	0
Arun	0	0
Chichester	0	0
Crawley	0	0
Horsham	0	0
Mid Sussex	0	0
Worthing	0	0
Bath and North East Som	0	0
Bristol, City of	0	0
Cornwall, Isles of Scilly	0	0
Wiltshire	0	0
South Gloucestershire	0	0
Plymouth	0	0
Torbay	0	0
Bournemouth	0	0
Poole	0	0
Swindon	0	0
Exeter	0	0
Mid Devon	0	0
North Devon	0	0
South Hams	0	0
Teignbridge	0	0
Torridge	0	0
West Devon	0	0
East Dorset	0	0
North Dorset	0	0
Purbeck	0	0
West Dorset	0	0
Weymouth and Portland	0	0
Cheltenham	0	0
Forest of Dean	0	0
Gloucester	0	0
Stroud	0	0
Tewkesbury	0	0
Mendip	0	0
Sedgemoor	0	0
Taunton Deane	0	0
West Somerset	0	0
Carmarthenshire	0	0

Swansea	0	0
Bridgend	0	0
The Vale of Glamorgan	0	0
Cardiff	0	0
Rhondda Cynon Taf	0	0
Caerphilly	0	0
Blaenau Gwent	0	0
Torfaen	0	0
Monmouthshire	0	0
Merthyr Tydfil	0	0

In order to protect against disclosure of personal information, records have been swapped between different geographic areas. Some counts will be affected, particularly small counts at the lowest geographies.

WF01BEW - Location of usual residence and place of work (OA level)

ONS Crown Copyright Reserved [from Nomis on 8 March 2023]

population
units
date

All usual residents ages 16 and over in employment the week before the census
Persons
2011

				total		1,961	
		currently residing in		<20 excluded			
place of work : 2011 super output area - middle layer		In english, please	Major Employer	E02006017 : Shropshire 004	Business Park Rbt (west)	Canal Way (east)	Not made by car or internal
E02006017 : Shropshire 004	Ellesmere			910	46.4049	0.3	0.1
E02006025 : Shropshire 007	Oswestry West			142	7.241203	1	0.6
E02006023 : Shropshire 003	Gobowen			140	7.139215	1	
E02006021 : Shropshire 010	Baschurch		North shrops college	77	3.926568		1
E02006033 : Shropshire 019	Shrewsbury Centre			72	3.671596		1
E02006024 : Shropshire 006	Oswestry East			70	3.569607	1	
E02006029 : Shropshire 015	Shrewsbury Harlescott Grange		Industrial estate	63	3.212647		1
E02006026 : Shropshire 011	Whittington			52	2.651708	1	
E02006015 : Shropshire 001	Whitchurch			52	2.651708		1
E02006018 : Shropshire 005	Market drayton			51	2.600714		1
E02006028 : Shropshire 014	Nesscliffe		Nesscliffe Camp	38	1.937787	1	
E02006034 : Shropshire 020	Shrewsbury West (RSH)		RSH	34	1.733809	1	
E02006035 : Shropshire 021	Shrewsbury SE		Colleges	33	1.682815	0.5	0.5
E02006019 : Shropshire 008	Wern			33	1.682815		1
E02006020 : Shropshire 009	Ternhill		Airfield/Barracks	21	1.070882		1
E02006022 : Shropshire 013	Shawbury		RAF	20	1.019888		1
E02006032 : Shropshire 018				18	0.917899		
E02006027 : Shropshire 012				17	0.866905		
E02006016 : Shropshire 002				17	0.866905		
E02006037 : Shropshire 023				16	0.81591		
E02006036 : Shropshire 022				13	0.662927		
E02006030 : Shropshire 016				12	0.611933		
E02006031 : Shropshire 017				9	0.45895		
E02006039 : Shropshire 026				8	0.407955		
E02006013 : Shropshire 034				8	0.407955		
E02006043 : Shropshire 036				7	0.356961		
E02006038 : Shropshire 024				5	0.254972		
E02006012 : Shropshire 033				4	0.203978		
E02006040 : Shropshire 028				3	0.152983		
E02006014 : Shropshire 035				3	0.152983		
E02006046 : Shropshire 039				2	0.101989		
E02006045 : Shropshire 038				2	0.101989		
E02006042 : Shropshire 032				2	0.101989		
E02006009 : Shropshire 027				2	0.101989		
E02006008 : Shropshire 025				2	0.101989		
E02006044 : Shropshire 037				1	0.050994		
E02006041 : Shropshire 030				1	0.050994		
E02006010 : Shropshire 029				1	0.050994		
E02006011 : Shropshire 031				0	0		

In order to protect against disclosure of personal information, records have been swapped between different geographic areas. Some counts will be affected, particularly small counts at the lowest geographies.

WF01BEW - Location of usual residence and place of work (OA level)

ONS Crown Copyright Reserved [from Nomis on 21 March 2023]

population All usual residents ages 16 and over in employment the week before the census
units Persons
date 2011

place of work	
currently residing in :	E02006017 :
2011 census merged	Shropshire 004 W E
local authority	
Shropshire	1,984
Wrexham	502 1
Telford and Wrekin	66 1
Salford	52 1
Powys	33 1
Flintshire	30 1
Cheshire West and Che	24 1
Denbighshire	17
Cheshire East	16
Wigan	7
Torfaen	5
Wirral	4
Herefordshire, County o	4
South Norfolk	4
Hillingdon	4
Conwy	4
Bolton	3
Stoke-on-Trent	3
Newcastle-under-Lyme	3
Hertsmere	3
Gwynedd	3
Manchester	2
Derby	2
South Kesteven	2
Wyre Forest	2
Birmingham	2
Walsall	2
Peterborough	2
Three Rivers	2
St Edmundsbury	2
Kingston upon Thames	2
Wiltshire	2
Swindon	2
Cardiff	2
Sunderland	1
Halton	1
Chorley	1
Fylde	1
Lancaster	1
Wyre	1
Oldham	1
Tameside	1
Trafford	1
St. Helens	1
Sefton	1
East Riding of Yorkshire	1
North East Lincolnshire	1
Sheffield	1
Kirklees	1
Leicester	1
Blaby	1
North West Leicestersh	1
Ashfield	1
Gedling	1
Rushcliffe	1
Cannock Chase	1
South Staffordshire	1
Stafford	1
Warwick	1
Bromsgrove	1
Coventry	1
Sandwell	1
Solihull	1
Central Bedfordshire	1
Huntingdonshire	1
Colchester	1
Watford	1
Wandsworth	1
Southampton	1
South Bucks	1
Hastings	1
Eastleigh	1
Fareham	1
Gosport	1
West Oxfordshire	1
Mid Sussex	1
Bath and North East So	1
Cotswold	1

Isle of Anglesey	1
Neath Port Talbot	1
Hartlepool	0
Middlesbrough	0
Redcar and Cleveland	0
Stockton-on-Tees	0
Darlington	0
County Durham	0
Northumberland	0
Gateshead	0
Newcastle upon Tyne	0
North Tyneside	0
South Tyneside	0
Warrington	0
Blackburn with Darwen	0
Blackpool	0
Allerdale	0
Barrow-in-Furness	0
Carlisle	0
Copeland	0
Eden	0
South Lakeland	0
Burnley	0
Hyndburn	0
Pendle	0
Preston	0
Ribble Valley	0
Rossendale	0
South Ribble	0
West Lancashire	0
Bury	0
Rochdale	0
Stockport	0
Knowsley	0
Liverpool	0
Kingston upon Hull, City	0
North Lincolnshire	0
York	0
Craven	0
Hambleton	0
Harrogate	0
Richmondshire	0
Ryedale	0
Scarborough	0
Selby	0
Barnsley	0
Doncaster	0
Rotherham	0
Bradford	0
Calderdale	0
Leeds	0
Wakefield	0
Rutland	0
Nottingham	0
Amber Valley	0
Bolsover	0
Chesterfield	0
Derbyshire Dales	0
Erewash	0
High Peak	0
North East Derbyshire	0
South Derbyshire	0
Charnwood	0
Harborough	0
Hinckley and Bosworth	0
Melton	0
Oadby and Wigston	0
Boston	0
East Lindsey	0
Lincoln	0
North Kesteven	0
South Holland	0
West Lindsey	0
Corby	0
Daventry	0
East Northamptonshire	0
Kettering	0
Northampton	0
South Northamptonshire	0
Wellingborough	0
Bassetlaw	0
Broxtowe	0
Mansfield	0
Newark and Sherwood	0
East Staffordshire	0
Lichfield	0
Staffordshire Moorlands	0
Tamworth	0

North Warwickshire	0
Nuneaton and Bedworth	0
Rugby	0
Stratford-on-Avon	0
Malvern Hills	0
Redditch	0
Worcester	0
Wychavon	0
Dudley	0
Wolverhampton	0
Luton	0
Southend-on-Sea	0
Thurrock	0
Bedford	0
Cambridge	0
East Cambridgeshire	0
Fenland	0
South Cambridgeshire	0
Basildon	0
Braintree	0
Brentwood	0
Castle Point	0
Chelmsford	0
Epping Forest	0
Harlow	0
Maldon	0
Rochford	0
Tendring	0
Uttlesford	0
Broxbourne	0
Dacorum	0
East Hertfordshire	0
North Hertfordshire	0
St Albans	0
Stevenage	0
Welwyn Hatfield	0
Breckland	0
Broadland	0
Great Yarmouth	0
King's Lynn and West N	0
North Norfolk	0
Norwich	0
Babergh	0
Forest Heath	0
Ipswich	0
Mid Suffolk	0
Suffolk Coastal	0
Waveney	0
Barking and Dagenham	0
Barnet	0
Bexley	0
Brent	0
Bromley	0
Camden	0
Croydon	0
Ealing	0
Enfield	0
Greenwich	0
Hackney	0
Hammersmith and Fulh	0
Haringey	0
Harrow	0
Havering	0
Hounslow	0
Islington	0
Kensington and Chelsea	0
Lambeth	0
Lewisham	0
Merton	0
Newham	0
Redbridge	0
Richmond upon Thames	0
Southwark	0
Sutton	0
Tower Hamlets	0
Waltham Forest	0
Westminster, City of London	0
Medway	0
Bracknell Forest	0
West Berkshire	0
Reading	0
Slough	0
Windsor and Maidenhead	0
Wokingham	0
Milton Keynes	0
Brighton and Hove	0
Portsmouth	0
Isle of Wight	0

Aylesbury Vale	0
Chiltern	0
Wycombe	0
Eastbourne	0
Lewes	0
Rother	0
Wealden	0
Basingstoke and Deane	0
East Hampshire	0
Hart	0
Havant	0
New Forest	0
Rushmoor	0
Test Valley	0
Winchester	0
Ashford	0
Canterbury	0
Dartford	0
Dover	0
Gravesham	0
Maidstone	0
Sevenoaks	0
Shepway	0
Swale	0
Thanet	0
Tonbridge and Malling	0
Tunbridge Wells	0
Cherwell	0
Oxford	0
South Oxfordshire	0
Vale of White Horse	0
Elmbridge	0
Epsom and Ewell	0
Guildford	0
Mole Valley	0
Reigate and Banstead	0
Runnymede	0
Spelthorne	0
Surrey Heath	0
Tandridge	0
Waverley	0
Woking	0
Adur	0
Arun	0
Chichester	0
Crawley	0
Horsham	0
Worthing	0
Bristol, City of	0
Cornwall, Isles of Scilly	0
North Somerset	0
South Gloucestershire	0
Plymouth	0
Torbay	0
Bournemouth	0
Poole	0
East Devon	0
Exeter	0
Mid Devon	0
North Devon	0
South Hams	0
Teignbridge	0
Torridge	0
West Devon	0
Christchurch	0
East Dorset	0
North Dorset	0
Purbeck	0
West Dorset	0
Weymouth and Portland	0
Cheltenham	0
Forest of Dean	0
Gloucester	0
Stroud	0
Tewkesbury	0
Mendip	0
Sedgemoor	0
South Somerset	0
Taunton Deane	0
West Somerset	0
Ceredigion	0
Pembrokeshire	0
Carmarthenshire	0
Swansea	0
Bridgend	0
The Vale of Glamorgan	0
Rhondda Cynon Taf	0
Caerphilly	0

Blaenau Gwent	0
Monmouthshire	0
Newport	0
Merthyr Tydfil	0

In order to protect against disclosure of personal information, records have been swapped between different geographic areas. Some counts will be affected, particularly small counts at the lowest geographies.

WF01BEW - Location of usual residence and place of work (OA level)
ONS Crown Copyright Reserved [from Nomis on 21 March 2023]

population
units
date

All usual residents ages 16 and over in employment the week before the census
Persons
2011

currently residing in : 2011		place of work			
super output area - middle layer		E02006017 : Shropshire 004			
In English, please		W	E	Excluded	
E02006017 : Shropshire 004	Ellesmere	910		0.4	0.6
E02006023 : Shropshire 003	Gobowen	204	1		
E02006024 : Shropshire 006	Oswestry East	150	1		
E02006025 : Shropshire 007	Oswestry West	146	1		
E02006021 : Shropshire 010	Baschurch	106		1	
E02006026 : Shropshire 011	Whittington	92	1		
E02006015 : Shropshire 001	Whitchurch	44		1	
E02006027 : Shropshire 012	Trefonen	41	1		
E02006018 : Shropshire 005	Market Drayton	33		1	
E02006019 : Shropshire 008	Wem	26		1	
E02006016 : Shropshire 002		18			
E02006030 : Shropshire 016		18			
E02006028 : Shropshire 014		17			
E02006020 : Shropshire 009		16			
E02006029 : Shropshire 015		15			
E02006031 : Shropshire 017		13			
E02006036 : Shropshire 022		12			
E02006037 : Shropshire 023		12			
E02006022 : Shropshire 013		11			
E02006033 : Shropshire 019		11			
E02006008 : Shropshire 025		10			
E02006034 : Shropshire 020		10			
E02006013 : Shropshire 034		8			
E02006014 : Shropshire 035		8			
E02006010 : Shropshire 029		7			
E02006032 : Shropshire 018		7			
E02006040 : Shropshire 028		6			
E02006038 : Shropshire 024		5			
E02006039 : Shropshire 026		5			
E02006035 : Shropshire 021		4			
E02006044 : Shropshire 037		4			
E02006012 : Shropshire 033		3			
E02006042 : Shropshire 032		3			
E02006011 : Shropshire 031		2			
E02006041 : Shropshire 030		2			
E02006043 : Shropshire 036		2			
E02006045 : Shropshire 038		2			
E02006009 : Shropshire 027		1			
E02006046 : Shropshire 039		0			

In order to protect against disclosure of personal information, records have been swapped between different geographic areas. Some counts will be affected, particularly small counts at the lowest geographies.

Appendix 14

Screenshots showing Journey Time Estimates

Baschurch AM

Best

26 min

1 hr 50

3 hr 33

54 min

Lakelands Academy, Oswestry Rd, Elles

North Shropshire College (Walford Camp

Depart at

08:30

Tue, 14 Mar

Options

Send directions to your phone

via A528 and B4397

typically 22–30 min

Arrive at about 9:00 AM

12.3 miles

Details

via A495 and B4397

typically 26–40 min

Arrive at about 9:10 AM

16.4 miles

via A495

typically 30–40 min

Arrive at about 9:10 AM

17.9 miles

Explore North Shropshire College (Walford Campus)

Restaurants

Hotels

Petrol stations

Car Places

More

The map displays three routes from Lakelands Academy to North Shropshire College (Walford Campus) via Baschurch. The blue route is the fastest, taking 22-30 minutes and covering 12.3 miles. The grey route takes 26-40 minutes and covers 16.4 miles. The brown route takes 30-40 minutes and covers 17.9 miles. The map includes labels for various locations like Oswestry, Whittington, and Baschurch, and shows the border between Wales and England.

Baschurch PM

Best

24 min

1 hr 38

3 hr 35

55 min

North Shropshire College (Walford Campus)

Lakelands Academy, Oswestry Rd, Elles

Depart at

17:00

Tue, 14 Mar

Options

Send directions to your phone

via B4397 and A528

typically 22–28 min

Arrive at about 5:28 PM

12.4 miles

Details

via B4397 and A495

typically 26–35 min

Arrive at about 5:35 PM

16.4 miles

via A495

typically 35 min

Arrive at about 5:40 PM

18.0 miles

Explore Lakelands Academy

Restaurants

Hotels

Petrol stations

Car Places

More

Map data ©2023 United Kingdom Terms Privacy Send feedback 2 km

Chester AM

Best

50 min

1 hr 19

8 hr

2 hr 4

Lakelands Academy, Oswestry Rd, Ellesm

Chester

+

Depart at

Options

08:30

Tue, 14 Mar

Send directions to your phone

via A483

typically 45 min to 1 hr 5 min

Details

Arrive at about 9:35 AM

28.2 miles

via A495 and A483

typically 45 min to 1 hr 20 min

Arrive at about 9:50 AM

30.9 miles

Explore Chester

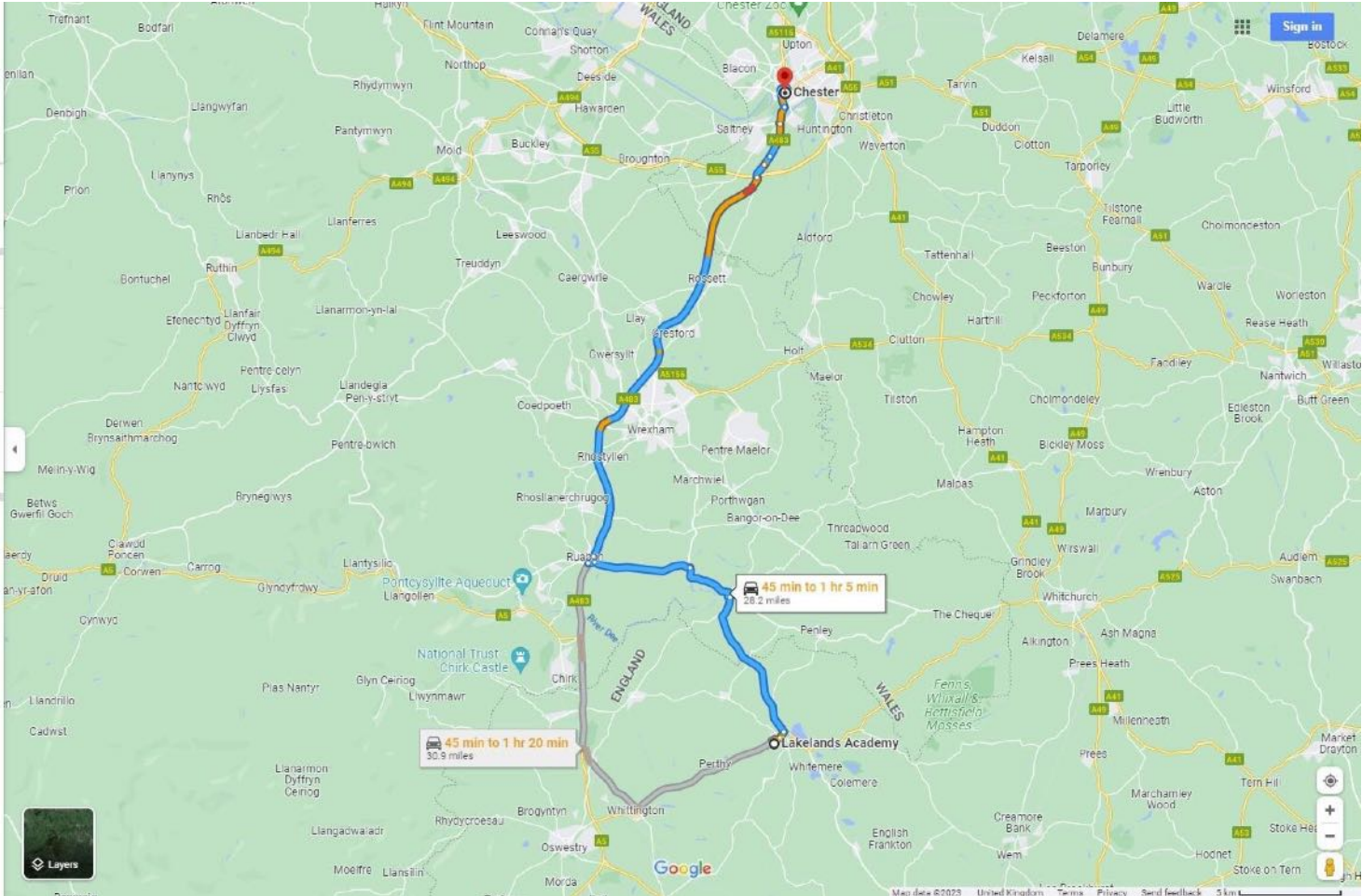
Restaurants

Hotels

Petrol stations

Car Places

More



Chester PM

Best

50 min

8 hr 51

8 hr

2 hr 10

Chester

Lakelands Academy, Oswestry Rd, Ellesm

+

Depart at

17:00

Tue, 14 Mar

Options

Send directions to your phone

via A483

typically 45 min to 1 hr 5 min

Details

Arrive at about 6:05 PM

27.6 miles

via A483 and A528

typically 45 min to 1 hr 5 min

Arrive at about 6:05 PM

26.0 miles

via A483 and A495

typically 45 min to 1 hr 10 min

Arrive at about 6:10 PM

30.4 miles

Explore Lakelands Academy

Restaurants

Hotels

Petrol stations

Car Places

More

The map displays three driving routes from Chester to Lakelands Academy. The first route, via A483, is highlighted in blue and takes typically 45 minutes to 1 hour 5 minutes, arriving at about 6:05 PM over a distance of 27.6 miles. The second route, via A483 and A528, is highlighted in orange and also takes typically 45 minutes to 1 hour 5 minutes, arriving at about 6:05 PM over a distance of 26.0 miles. The third route, via A483 and A495, is highlighted in grey and takes typically 45 minutes to 1 hour 10 minutes, arriving at about 6:10 PM over a distance of 30.4 miles. The map shows the surrounding area including Chester, Wrexham, and Oswestry, with various roads and landmarks labeled. A 'Sign in' button is visible in the top right corner of the map area.

Connah's Quay AM

Best

1 hr 5

2 hr 28

9 hr

2 hr 32

Lakelands Academy, Oswestry Rd, Ellesm

Connah's Quay

Depart at

08:00

Tue, 11 Apr

Options

Send directions to your phone

via A483

typically 50 min to 1 hr 20 min

Arrive at about 9:20 AM

35.8 miles

Details

via A550

typically 50 min to 1 hr 20 min

Arrive at about 9:20 AM

29.3 miles

via A483 and N Wales Expy/A55

typically 55 min to 1 hr 20 min

Arrive at about 9:20 AM

38.5 miles

Explore Connah's Quay

Restaurants

Hotels

Petrol stations

Car Places

More

Connah's Quay PM

Best

1 hr

10 hr 1

9 hr

2 hr 37

Connah's Quay

Lakelands Academy, Oswestry Rd, Elles

Depart at

17:00

Tue, 14 Mar

Options

Send directions to your phone

via A483

typically 50 min to 1 hr 15 min

Details

Arrive at about 6:15 PM

35.7 miles

via A550

typically 55 min to 1 hr 20 min

Arrive at about 6:20 PM

29.2 miles

via A525

typically 1 hr to 1 hr 25 min

Arrive at about 6:25 PM

39.5 miles

Explore Lakelands Academy

Restaurants

Hotels

Petrol stations

Car Places

More

Connah's Quay

55 min to 1 hr 20 min

29.2 miles

Layers

Google

Map data © 2023

United Kingdom

Terms

Privacy

Send feedback

5 km

Crewe AM

Best

55 min

1 hr 50

9 hr

2 hr 28

Lakelands Academy, Oswestry Rd, Ellesm

Crewe

Depart at

08:30

Tue, 14 Mar

Options

Send directions to your phone

via A495 and A530

typically 50 min to 1 hr 15 min

Arrive at about 9:45 AM

29.3 miles

Details

via A495

typically 50 min to 1 hr 10 min

Arrive at about 9:40 AM

30.7 miles

Explore Crewe

Restaurants

Hotels

Petrol stations

Car Places

More

Crewe PM

Best

1 hr

1 hr 45

9 hr

2 hr 33

Crewe

Lakelands Academy, Oswestry Rd, Elles

Depart at

Options

17:00

Tue, 14 Mar

Send directions to your phone

via A530 and A495

typically 50 min to 1 hr 15 min

Arrive at about 6:15 PM

29.3 miles

Details

via A495

typically 50 min to 1 hr 15 min

Arrive at about 6:15 PM

29.0 miles

via A530, A525 and A495

typically 55 min to 1 hr 20 min

Arrive at about 6:20 PM

28.3 miles

Explore Lakelands Academy

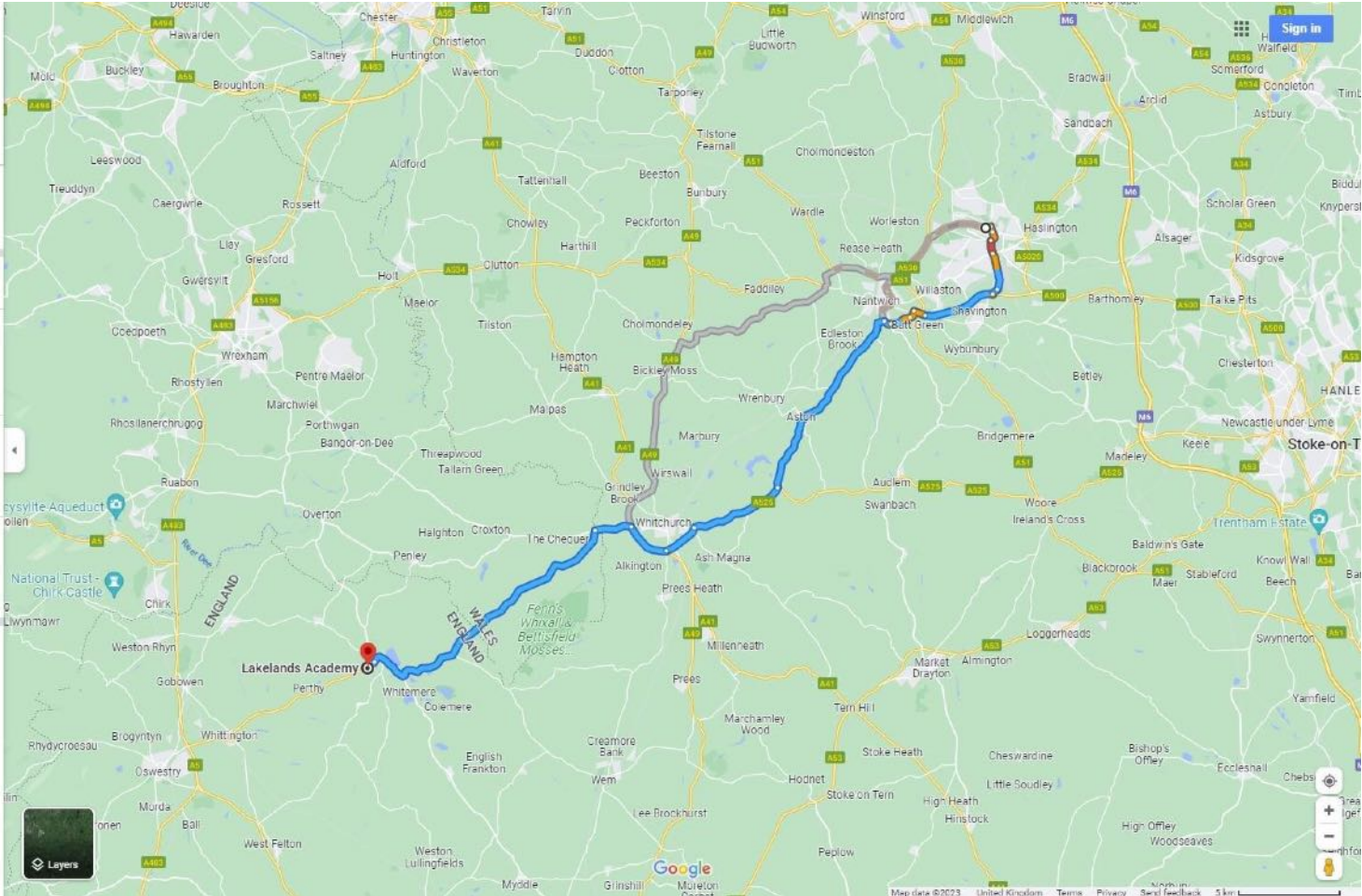
Restaurants

Hotels

Petrol stations

Car Places

More



Gobowen AM

Best

14 min

35 min

2 hr 23

40 min

Lakelands Academy, Oswestry Rd, Ellesmere

Gobowen, Oswestry

Depart at

08:30

Tue, 14 Mar

Options

Send directions to your phone

via A495 and B5009

typically 12–18 min

Arrive at about 8:48 AM

7.2 miles

Details

via A495

typically 16–24 min

Arrive at about 8:54 AM

8.7 miles

via B5068 and B5069

typically 16–20 min

Arrive at about 8:50 AM

8.2 miles

Explore Gobowen

Restaurants

Hotels

Petrol stations

Car Places

More

The map shows the area around Gobowen and Oswestry, Wales. The starting point is Gobowen, and the destination is Lakelands Academy, Oswestry Rd, Ellesmere. Three routes are suggested:

- Route 1 (Blue):** via A495 and B5009, typically 12–18 min, Arrive at about 8:48 AM, 7.2 miles.
- Route 2 (Red):** via A495, typically 16–24 min, Arrive at about 8:54 AM, 8.7 miles.
- Route 3 (Green):** via B5068 and B5069, typically 16–20 min, Arrive at about 8:50 AM, 8.2 miles.

The map also shows various landmarks, roads, and a search bar at the top. The map data is from 2023, United Kingdom.

Gobowen PM

The screenshot displays a Google Maps interface with a route from Gobowen, Oswestry to Lakelands Academy, Oswestry Rd, Ellesmere. The route is highlighted in blue and passes through St Martin's, Hengoed, and Whittington. The map includes a sidebar with travel options and a bottom bar with navigation controls.

Travel Options:

- via B5009 and A495** typically 14 min
Arrive at about 5:16 PM
7.2 miles
- via A495** typically 16-22 min
Arrive at about 5:22 PM
8.7 miles
- via B5069 and B5068** typically 16-20 min
Arrive at about 5:20 PM
8.2 miles

Explore Lakelands Academy

- Restaurants
- Hotels
- Petrol stations
- Car Places
- More

Map Details:

- Depart at 17:00
- Tue, 14 Mar
- Send directions to your phone
- Layers

Harlescott AM

Best

30 min

2 hr 6

4 hr 57

1 hr 16

Lakelands Academy, Oswestry Rd, Ellesm

Harlescott, Shrewsbury

Depart at

Options

08:00

Wed, 8 Mar

Send directions to your phone

via A528

typically 26–35 min

Details

Arrive at about 8:35 AM

15.4 miles

via A528 and B4397

typically 35–45 min

Arrive at about 8:45 AM

18.4 miles

via B5063

typically 35–45 min

Arrive at about 8:45 AM

19.0 miles

Explore Harlescott

Restaurants

Hotels

Petrol stations

Car Places

More

Map showing routes from Lakelands Academy to Shrewsbury. The map displays three suggested routes: a blue route (26–35 min, 15.4 miles), a grey route (35–45 min, 19 miles), and a grey route (35–45 min, 18.4 miles). The map includes labels for various locations like Oswestry, Shrewsbury, and surrounding areas, as well as road numbers and a 'Layers' button.

Harlescott PM

Best

28 min

53 min

5 hr

1 hr 18

Harlescott, Shrewsbury

Lakelands Academy, Oswestry Rd, Ellesm

Depart at

17:00

Wed, 8 Mar

Options

Send directions to your phone

via A528

typically 26–35 min

Details

Arrive at about 5:35 PM

15.4 miles

via A528 and Ellesmere Rd

typically 35 min

Arrive at about 5:40 PM

17.9 miles

via B4397 and A528

typically 35–40 min

Arrive at about 5:40 PM

18.4 miles

Explore Lakelands Academy

Restaurants

Hotels

Petrol stations

Car Places

More

The map displays three driving routes from Harlescott to Lakelands Academy. The primary route (via A528) is highlighted in blue and takes approximately 26-35 minutes (15.4 miles). An alternative route (via A528 and Ellesmere Rd) is shown in grey, taking about 35 minutes (17.9 miles). A third route (via B4397 and A528) is also shown in grey, taking 35-40 minutes (18.4 miles). The map includes various landmarks such as the Lion Quays Luxury Hotel & Spa, Shropshire Falconry, and several local villages like Oswestry, Wem, and Shrewsbury. A sidebar on the left provides navigation controls and route details, while a bottom section offers nearby amenities like restaurants and petrol stations.

Market Drayton AM

Best

45 min

2 hr 29

7 hr

1 hr 53

Lakelands Academy, Oswestry Rd, Ellesmere

Market Drayton

+

Depart at

Options

08:30

Tue, 14 Mar

Send directions to your phone

via A495 and A41

typically 35–50 min

Details

Arrive at about 9:20 AM

24.3 miles

Explore Market Drayton

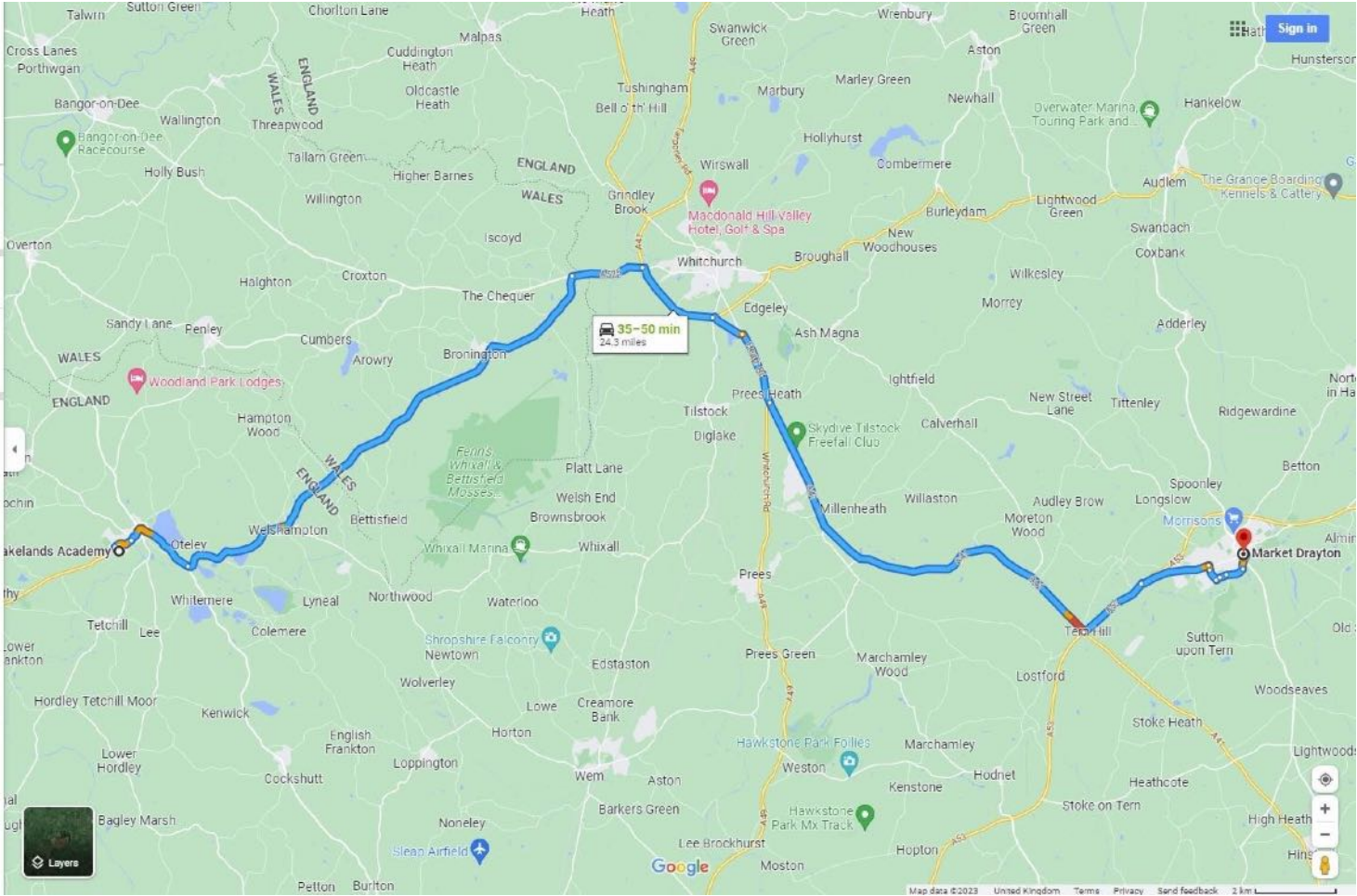
Restaurants

Hotels

Petrol stations

Car Places

More



Market Drayton PM

Best

40 min

13 hr

7 hr

1 hr 54

Market Drayton

Lakelands Academy, Oswestry Rd, Elles

Depart at

17:00

Tue, 14 Mar

Options

Send directions to your phone

via A41 and A495

typically 35–50 min

Arrive at about 5:50 PM

23.8 miles

via A495

typically 45–50 min

Arrive at about 5:50 PM

25.4 miles

Explore Lakelands Academy

Restaurants

Hotels

Petrol stations

Car Places

More

The map displays a route from Lakelands Academy to Market Drayton. The route is highlighted in blue and follows a path through Oswestry, Whitchurch, and Market Drayton. The map includes labels for various locations such as Oswestry, Whitchurch, and Market Drayton. A legend at the bottom left shows icons for Restaurants, Hotels, Petrol stations, Car Places, and More. The map is credited to Google and includes a scale bar at the bottom right.

Nesscliffe AM

The screenshot displays a Google Maps interface with a route from Lakelands Academy, Oswestry Rd, Ellesmere to Nesscliff Training Camp, National Cycle Route. The map shows the route in blue, passing through Oswestry and Nesscliffe. The route is labeled with a duration of 22-30 minutes and a distance of 14.5 miles. The map also shows the surrounding area, including the River Sever and the border between England and Wales. The left sidebar shows the route details and options, including a 'Send directions to your phone' button. The bottom of the screen shows a 'Layers' button and a 'Google' logo.

Route Details:

- via A495 and A5:** typically 22-30 min, Arrive at about 9:00 AM, 14.5 miles
- via A495:** typically 24-35 min, Arrive at about 9:05 AM, 16.5 miles
- via A495 and B4396:** typically 30-40 min, Arrive at about 9:10 AM, 17.0 miles

Explore Nesscliff Training Camp

- Restaurants
- Hotels
- Petrol stations
- Car Places
- More

Nesscliffe PM

Best

24 min

1 hr 11

4 hr 16

1 hr 9

Nesscliffe Training Camp, National Cycle R

Lakelands Academy, Oswestry Rd, Elles

Depart at

17:00

Tue, 14 Mar

Options

Send directions to your phone

via A5 and A495

typically 22–28 min

Arrive at about 5:28 PM

14.5 miles

Details

via A495

typically 30 min

Arrive at about 5:35 PM

17.0 miles

via A528

typically 35 min

Arrive at about 5:35 PM

15.7 miles

Explore Lakelands Academy

Restaurants

Hotels

Petrol stations

Car Places

More

The map displays a route from Nesscliffe Training Camp to Lakelands Academy. The route is highlighted in blue and passes through several locations including Oswestry, Babbinswood, and Nesscliffe. The map includes labels for various locations such as Oswestry, Babbinswood, and Nesscliffe. A scale bar at the bottom right indicates 2 km.

Oswestry AM

Best

20 min

43 min

2 hr 36

51 min

Lakelands Academy, Oswestry Rd, Ellesmere

Oswestry

Depart at

Options

08:30

Tue, 14 Mar

Send directions to your phone

via A495

typically 16–26 min

Arrive at about 8:56 AM

7.9 miles

via A495 and B5069

typically 18–26 min

Arrive at about 8:56 AM

9.0 miles

Explore Oswestry

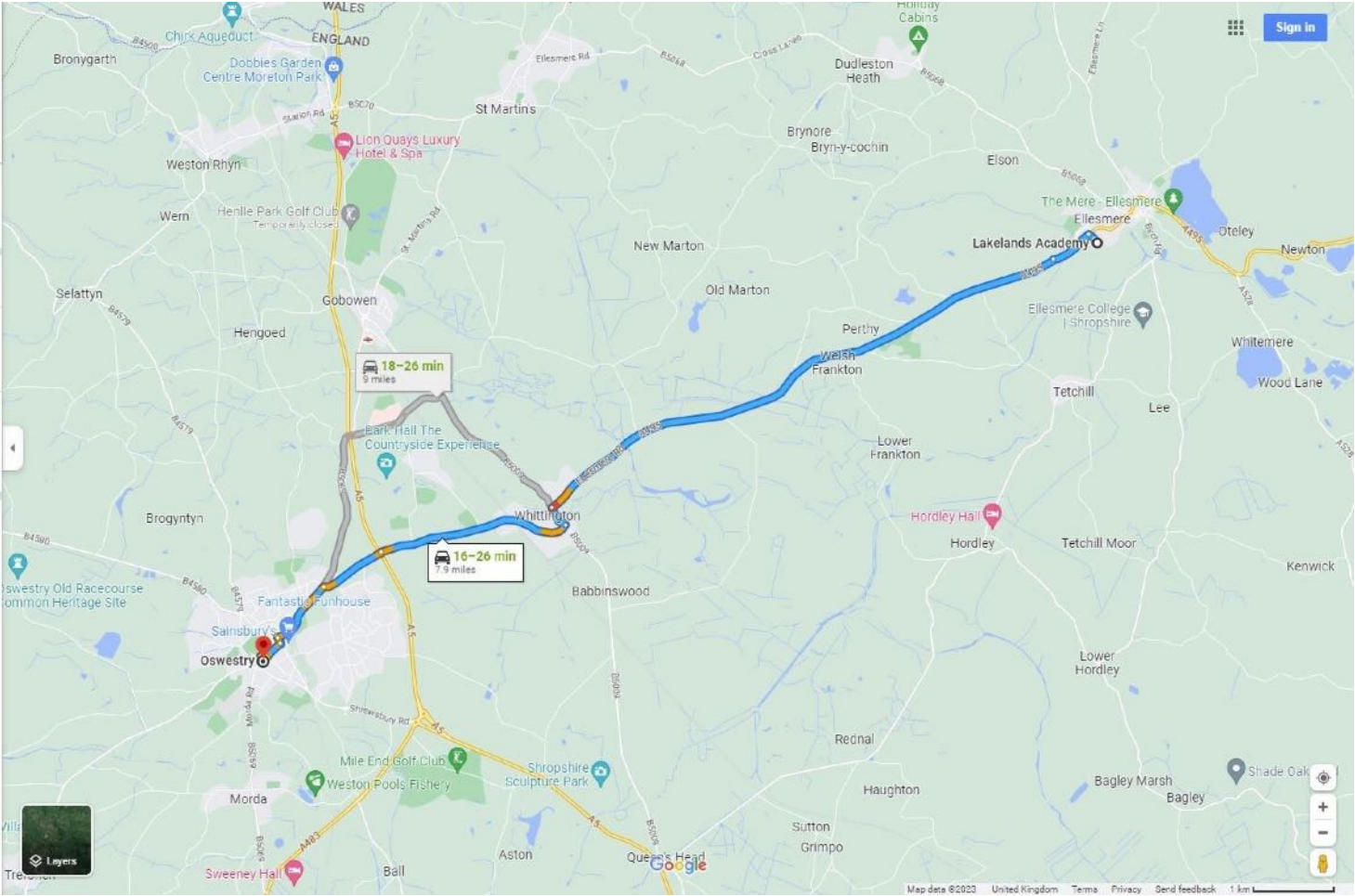
Restaurants

Hotels

Petrol stations

Car Places

More



Oswestry PM

Best

20 min

32 min

2 hr 34

48 min

Oswestry

Lakelands Academy, Oswestry Rd, Ellesmere

Depart at

17:00

Tue, 14 Mar

Options

Send directions to your phone

via A495

typically 18–22 min

Arrive at about 5:22 PM

8.0 miles

Details

via B5009 and A495

typically 18–26 min

Arrive at about 5:26 PM

10.0 miles

via B5069 and A495

typically 20–24 min

Arrive at about 5:24 PM

9.1 miles

Explore Lakelands Academy

Restaurants

Hotels

Petrol stations

Car Places

More

Map data © 2023 United Kingdom Terms Privacy Send feedback 1 km

RSH AM

Best

35 min

1 hr 43

6 hr

1 hr 31

Lakelands Academy, Oswestry Rd, Elles

Royal Shrewsbury Hospital

Depart at

Options

08:30

Tue, 14 Mar

Send directions to your phone

via A5

typically 30–40 min

Arrive at about 9:10 AM

20.9 miles

Details

via A495

typically 40–55 min

Arrive at about 9:25 AM

26.4 miles

via A528

typically 40 min to 1 hr 5 min

Arrive at about 9:35 AM

19.6 miles

Explore Royal Shrewsbury Hospital

Restaurants

Hotels

Petrol stations

Car Places

More

The map displays a route from Lakelands Academy to Royal Shrewsbury Hospital. The route is highlighted in blue and passes through Oswestry, Trefonen, and Neddcliffe. Key landmarks include the National Trust - Chirk Castle and the River Dee. The map also shows various roads and towns in the area, including Oswestry, Trefonen, Neddcliffe, and Royal Shrewsbury Hospital. The route is labeled with distances and estimated travel times for different paths: via A5 (20.9 miles, 30-40 min), via A495 (26.4 miles, 40-55 min), and via A528 (19.6 miles, 40 min to 1 hr 5 min). The map includes a 'Layers' button in the bottom left corner and a 'Sign in' button in the top right corner. The map data is from 2023, United Kingdom, and includes terms, privacy, and feedback links.

RSH PM

Best

35 min

1 hr 17

6 hr

1 hr 32

Royal Shrewsbury Hospital

Lakelands Academy, Oswestry Rd, Ellesmere

Depart at

17:00

Tue, 14 Mar

Options

Send directions to your phone

via A5

typically 30–40 min

Arrive at about 5:40 PM

21.0 miles

via A528

typically 35–55 min

Arrive at about 5:55 PM

19.1 miles

via B5063

typically 50 min to 1 hr 10 min

Arrive at about 6:10 PM

26.3 miles

Explore Lakelands Academy

Restaurants

Hotels

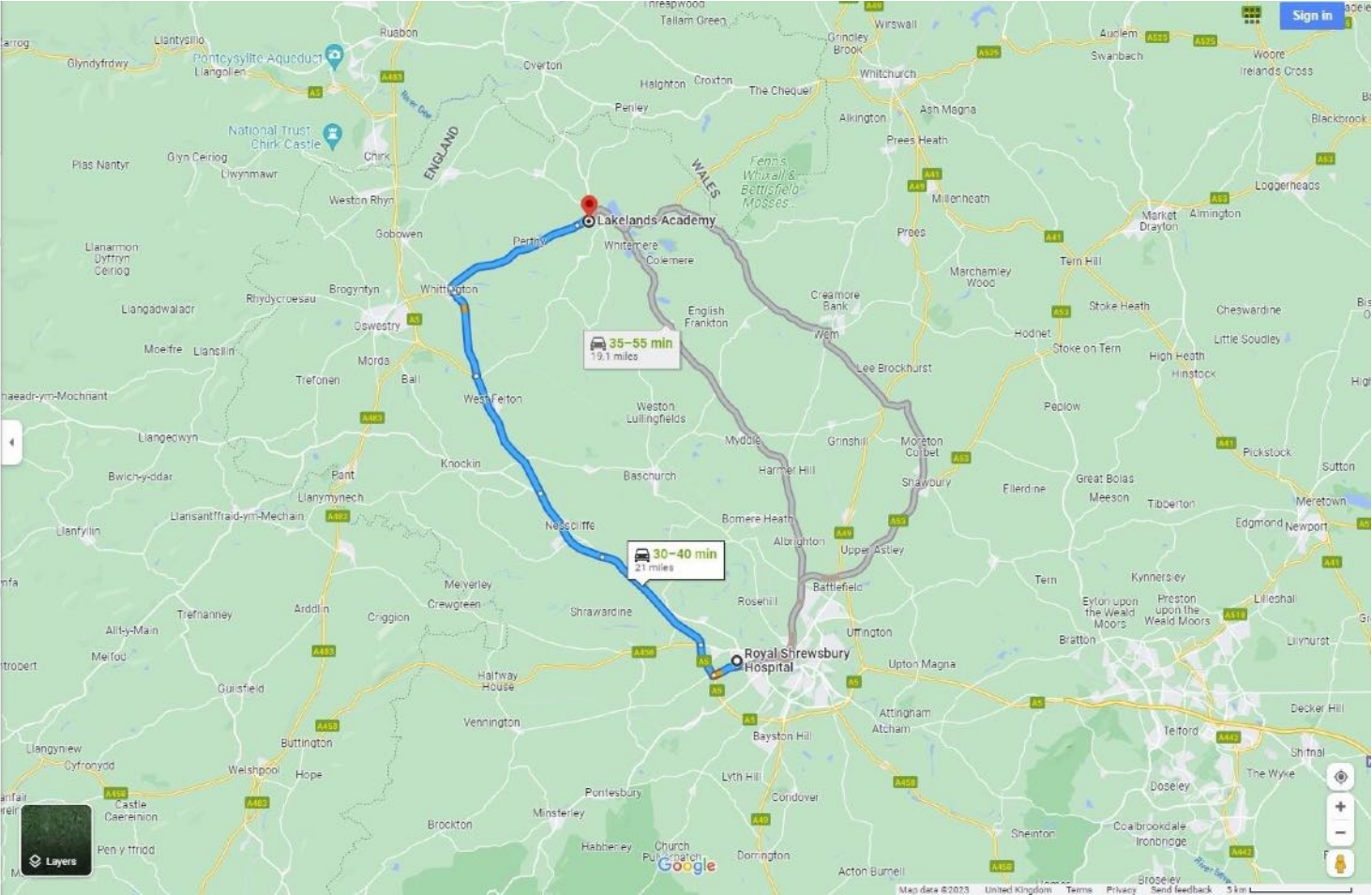
Petrol stations

Car Places

More

Layers

Map data ©2023 United Kingdom Terms Privacy Send feedback 5 km



Shawbury AM

Best

35 min

2 hr 4

5 hr

1 hr 20

Lakelands Academy, Oswestry Rd, Ellesm

RAF Shawbury, Wem Rd, Shawbury, Shrev

Depart at

08:00

Wed, 8 Mar

Options

Send directions to your phone

via B5063

typically 30–40 min

Arrive at about 8:40 AM

16.0 miles

via A528

typically 30–40 min

Arrive at about 8:40 AM

16.9 miles

via A528 and A53

typically 30–45 min

Arrive at about 8:45 AM

20.3 miles

Explore RAF Shawbury

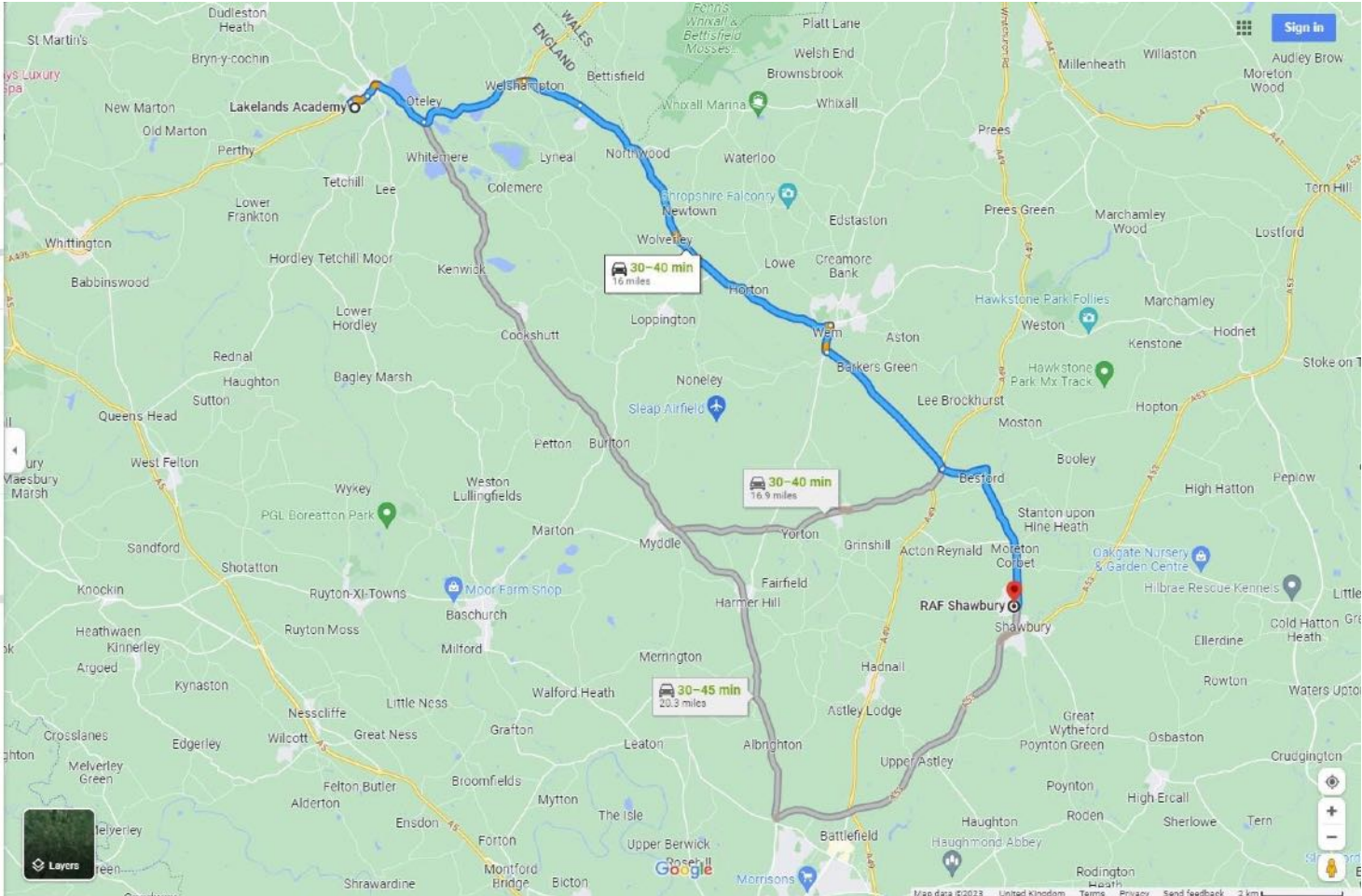
Restaurants

Hotels

Petrol stations

Car Places

More



Shawbury PM

Best

35 min

12 hr

5 hr

1 hr 22

RAF Shawbury, Wem Rd, Shawbury, Shrev

Lakelands Academy, Oswestry Rd, Ellesm

Depart at

Options

17:00

Wed, 8 Mar

Send directions to your phone

via B5063

typically 30–40 min

Details

Arrive at about 5:40 PM

16.0 miles

via A528

typically 35 min

Arrive at about 5:35 PM

17.8 miles

via A53 and A528

typically 30–45 min

Arrive at about 5:45 PM

20.3 miles

Explore Lakelands Academy

Restaurants

Hotels

Petrol stations

Car Places

More

The map displays a route from Lakelands Academy to RAF Shawbury. The route is highlighted in blue and passes through several towns including Wem, Biddisford, and Shawbury. Callouts on the map indicate travel times and distances for different segments: 30–40 min (16 miles) for the first segment, 35 min (17.8 miles) for the second, and 30–45 min (20.3 miles) for the third. The map also shows various landmarks, roads, and a scale bar at the bottom right.

Shrewsbury Centre AM

Best

40 min

1 hr 10

6 hr

1 hr 42

Shrewsbury

Lakelands Academy, Oswestry Rd, Ellesm

+

Depart at

17:00

Tue, 14 Mar

Options

Send directions to your phone

via A528

typically 30–45 min

Details

Arrive at about 5:45 PM

17.5 miles

via A5

typically 35–50 min

Arrive at about 5:50 PM

22.0 miles

via B5067 and A528

typically 35–50 min

Arrive at about 5:50 PM

19.6 miles

Explore Lakelands Academy

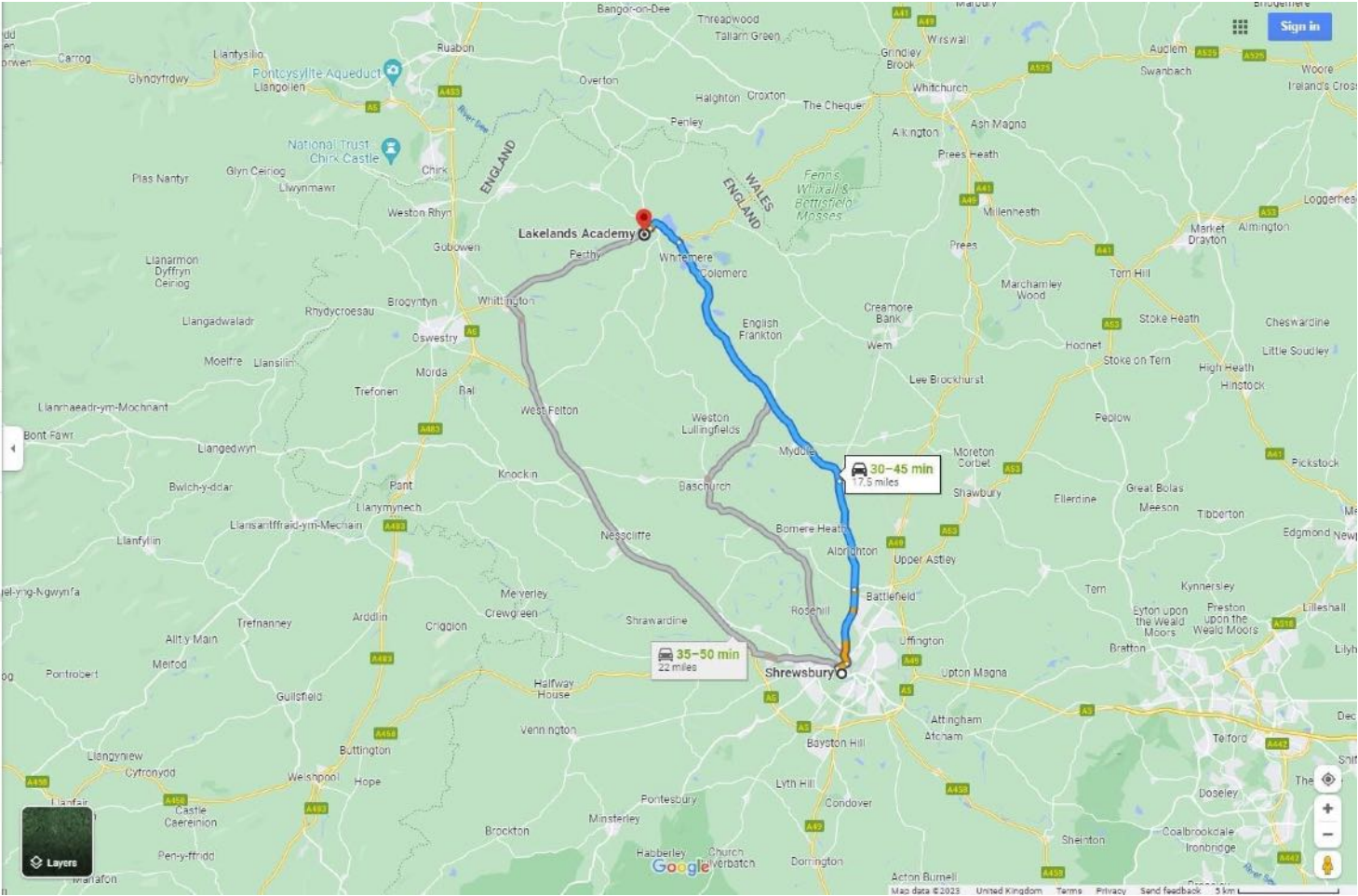
Restaurants

Hotels

Petrol stations

Car Places

More



Shrewsbury Centre PM

Best

40 min

1 hr 10

6 hr

1 hr 42

Shrewsbury

Lakelands Academy, Oswestry Rd, Ellesm

+

Depart at

17:00

→

Tue, 14 Mar

←

Options

Send directions to your phone

via A528

typically 30–45 min

Details

Arrive at about 5:45 PM

17.5 miles

via A5

typically 35–50 min

Arrive at about 5:50 PM

22.0 miles

via B5067 and A528

typically 35–50 min

Arrive at about 5:50 PM

19.6 miles

Explore Lakelands Academy

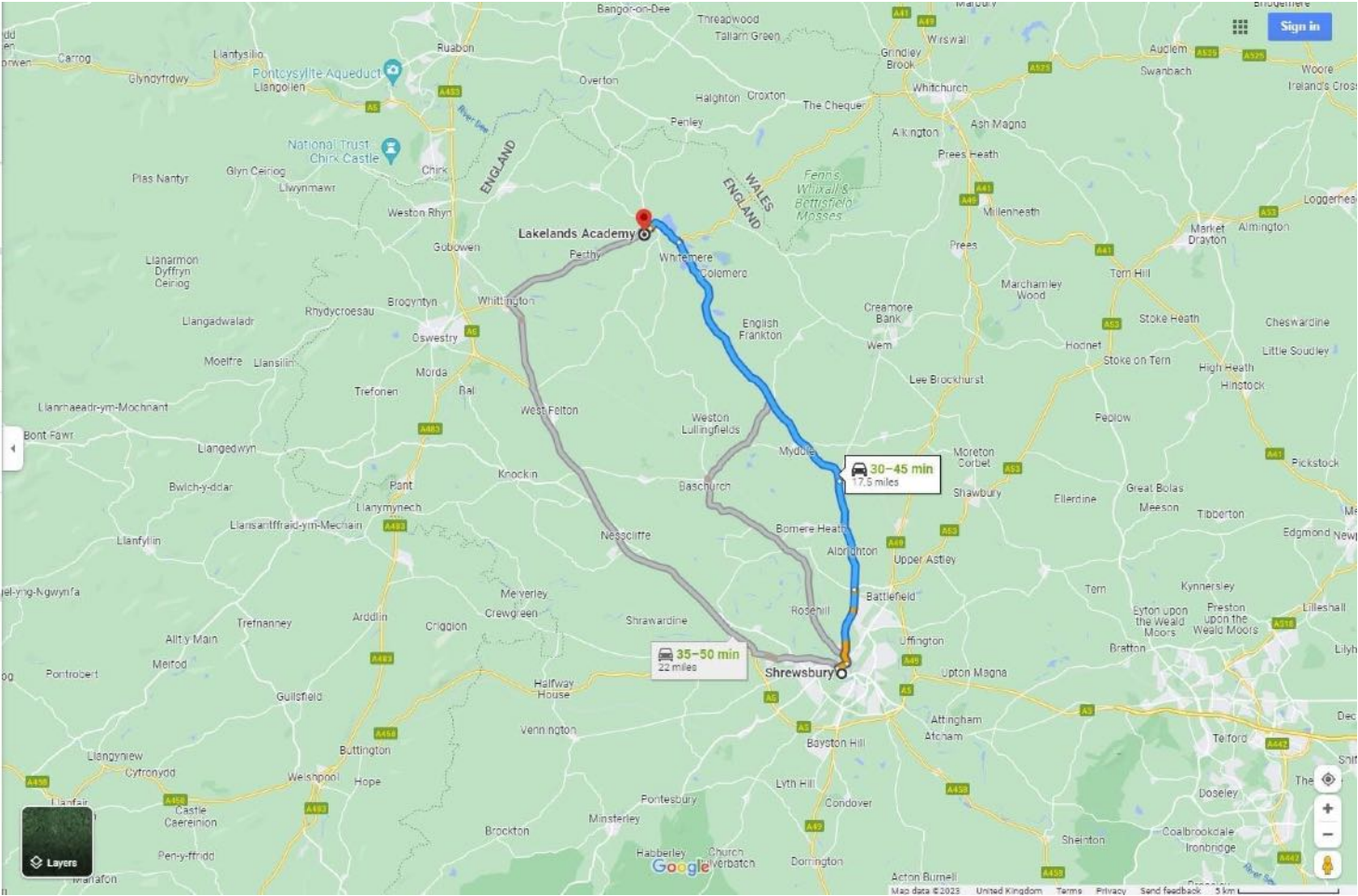
Restaurants

Hotels

Petrol stations

Car Places

More



Shrewsbury Colleges AM

Best

45 min

1 hr 45

6 hr

1 hr 47

Lakelands Academy, Oswestry Rd, Elles

Shrewsbury Colleges Group, Campus, Lo

Depart at

08:00

Tue, 14 Mar

Options

Send directions to your phone

via A528

typically 35–55 min

Details

Arrive at about 8:55 AM

19.1 miles

via A5

typically 35 min to 1 hr

Arrive at about 9:00 AM

25.9 miles

via A528 and A49

typically 35 min to 1 hr

Arrive at about 9:00 AM

20.7 miles

Explore Shrewsbury Colleges Group

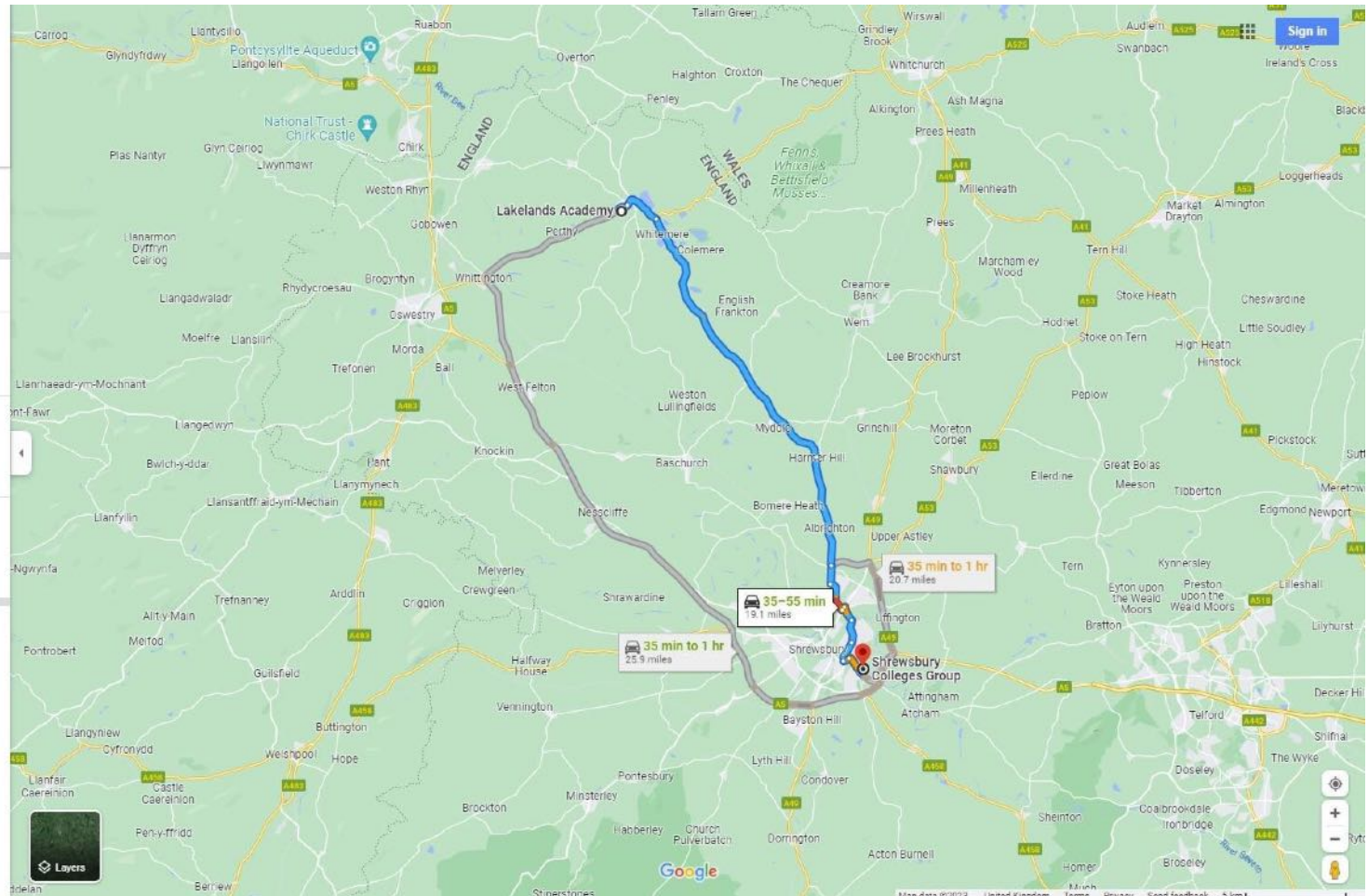
Restaurants

Hotels

Petrol stations

Car Places

More



Shrewsbury Colleges PM

Best

40 min

1 hr 34

6 hr

1 hr 38

Shrewsbury Colleges Group, Campus, L...

Lakelands Academy, Oswestry Rd, Ellesm...

+

Depart at

17:00

Tue, 14 Mar

Options

Send directions to your phone

via A528

typically 35-50 min

Details

Arrive at about 5:50 PM

20.6 miles

via A5

typically 35-50 min

Arrive at about 5:50 PM

26.0 miles

Explore Lakelands Academy

Restaurants

Hotels

Petrol stations

Car Places

More

The map displays a route from Lakelands Academy (marked with a red dot) to Shrewsbury Colleges Group (marked with a blue dot). The route is shown in blue and passes through Oswestry, Whittington, and Shrewsbury. The map includes labels for various locations, roads, and landmarks. A 'Sign in' button is visible in the top right corner of the map area.

Telford AM

Best

50 min

1 hr 56

9 hr

2 hr 34

Lakelands Academy, Oswestry Rd, Ellesm

Telford

Depart at

08:30

Tue, 14 Mar

Options

Send directions to your phone

via A528

typically 45 min to 1 hr 5 min

Details

Arrive at about 9:35 AM

29.5 miles

via A5

typically 45 min to 1 hr 10 min

Arrive at about 9:40 AM

37.1 miles

via A442

typically 55 min to 1 hr 15 min

Arrive at about 9:45 AM

32.8 miles

Explore Telford

Restaurants

Hotels

Petrol stations

Car Places

More

Telford PM

Best

50 min

1 hr 42

9 hr

2 hr 29

Telford

Lakelands Academy, Oswestry Rd, Ellesm

Depart at

17:00

Tue, 14 Mar

Options

Send directions to your phone

via A528

typically 40 min to 1 hr

Details

Arrive at about 6:00 PM

30.6 miles

via A5

typically 45 min to 1 hr 5 min

Arrive at about 6:05 PM

38.1 miles

via A442

typically 55 min to 1 hr 20 min

Arrive at about 6:20 PM

38.2 miles

Explore Lakelands Academy

Restaurants

Hotels

Petrol stations

Car Places

More

The map displays a route from Telford in the south to Lakelands Academy in the north. The route is highlighted in blue and passes through several towns including Upton Magna, Attingham, and Oswestry. Three callout boxes provide specific route details: '55 min to 1 hr 20 min' for 38.2 miles (via A442), '45 min to 1 hr 5 min' for 38.1 miles (via A5), and '40 min to 1 hr' for 30.6 miles (via A528). The map also shows the border between England and Wales, and various local landmarks and roads.

Tern Hill AM

Best

40 min

2 hr 39

7 hr

1 hr 48

Tern Hill PM

Best

35 min

13 hr

7 hr

1 hr 49

RAF Tern Hill, Market Drayton TF9 3QD

Lakelands Academy, Oswestry Rd, Elles

Depart at

17:00

Wed, 8 Mar

Options

Send directions to your phone

via A41 and A495

typically 30–45 min

Arrive at about 5:45 PM

21.6 miles

Details

via A495

typically 35–45 min

Arrive at about 5:45 PM

22.3 miles

via B5065 and B5063

typically 35–50 min

Arrive at about 5:50 PM

21.3 miles

Explore Lakelands Academy

Restaurants

Hotels

Petrol stations

Car Places

More

The map displays a route from Lakelands Academy to RAF Tern Hill. The route is highlighted in blue and passes through various towns including Walshampton, Bettisfield, and Whitchurch. The map also shows the border between England and Wales. The route is labeled with distances and estimated travel times: 30–45 min (21.6 miles) via A41 and A495, 35–45 min (22.3 miles) via A495, and 35–50 min (21.3 miles) via B5065 and B5063. The map also shows the border between England and Wales.

Welshpool AM

Best

40 min

2 hr 43

8 hr

1 hr 56

Lakelands Academy, Oswestry Rd, Elles

Welshpool

Depart at

08:00

Tue, 14 Mar

Options

Send directions to your phone

via A495 and A483

typically 35–50 min

Details

Arrive at about 8:50 AM

23.0 miles

via A495

typically 40–55 min

Arrive at about 8:55 AM

26.7 miles

Explore Welshpool

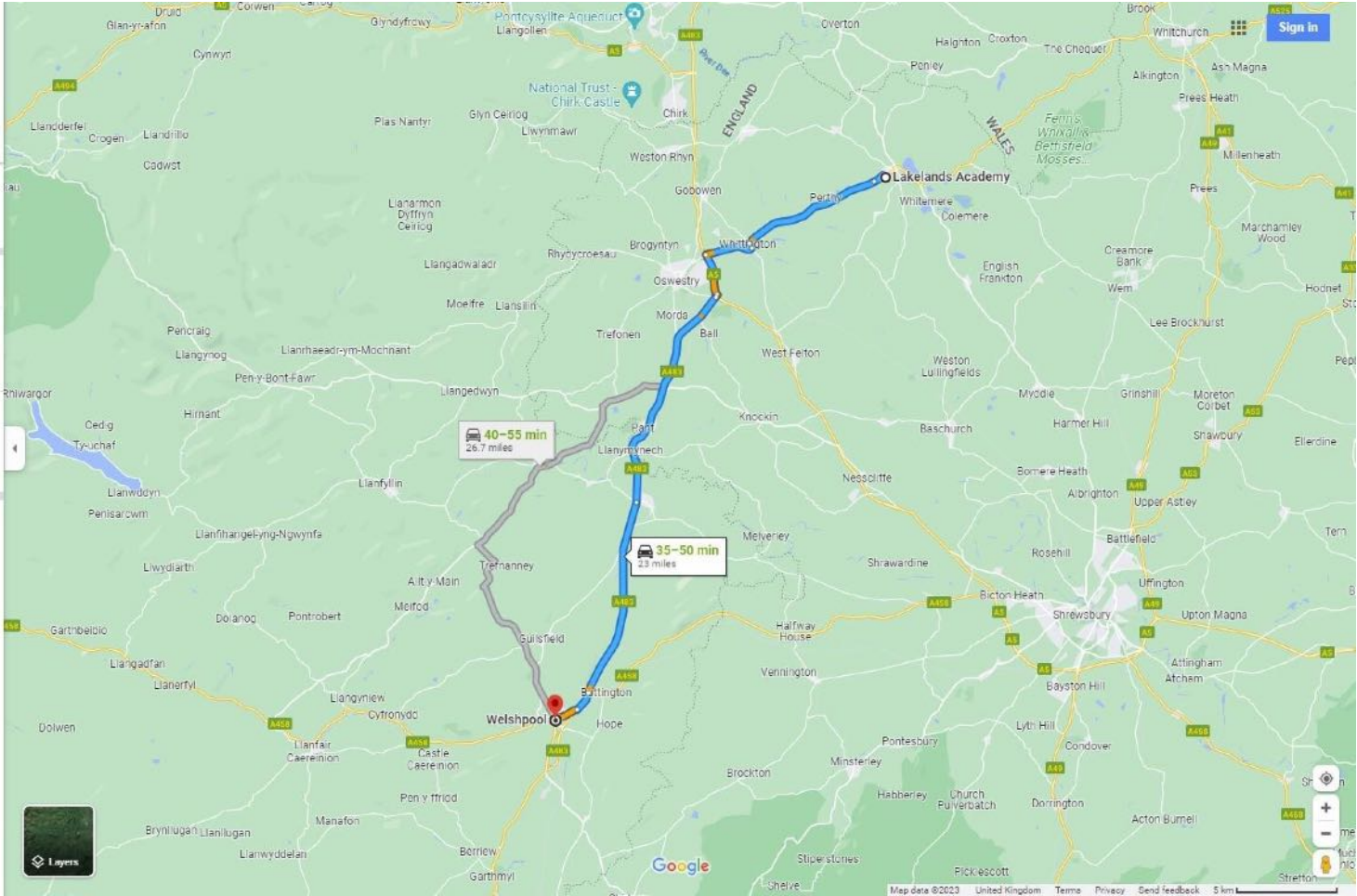
Restaurants

Hotels

Petrol stations

Car Places

More



Welshpool PM

Best

40 min

1 hr 43

8 hr

1 hr 39

Welshpool

Lakelands Academy, Oswestry Rd, Ellesm

+

Depart at

Options

17:00

Tue, 14 Mar

Send directions to your phone

via A483 and A495

typically 35–50 min

Details

Arrive at about 5:50 PM

23.0 miles

via A483

typically 40–50 min

Arrive at about 5:50 PM

26.0 miles

via A495

typically 40–55 min

Arrive at about 5:55 PM

26.5 miles

Explore Lakelands Academy

Restaurants

Hotels

Petrol stations

Car Places

More

Wem AM

Best

22 min

1 hr 38

3 hr 9

52 min

Lakelands Academy, Oswestry Rd, Ellesmere

Wem, Shrewsbury

Depart at

Options

08:30

Tue, 14 Mar

Send directions to your phone

via A495 and B5063

typically 20–26 min

Details

Arrive at about 8:56 AM

10.2 miles

via B5063

typically 35 min

Arrive at about 9:05 AM

13.2 miles

Explore Wem

Restaurants

Hotels

Petrol stations

Car Places

More

Map showing routes from Lakelands Academy to Wem. The map includes a sidebar with travel options and an 'Explore Wem' section. The main map area shows a blue route from Lakelands Academy, passing through Oteley, Northwood, and Loppington, ending in Wem. A grey route is also visible. Various landmarks and towns are labeled on the map.

Wem PM

Best

22 min

1 hr 40

3 hr 12

54 min

Wem, Shrewsbury

Lakelands Academy, Oswestry Rd, Ellesmere

Depart at

17:00

Tue, 14 Mar

Options

Send directions to your phone

via B5063 and A495

typically 20–24 min

Details

Arrive at about 5:24 PM

10.2 miles

Explore Lakelands Academy

Restaurants

Hotels

Petrol stations

Car Places

More

20–24 min

10.2 miles

Wem, Shrewsbury

Lakelands Academy, Oswestry Rd, Ellesmere

Wem

Lakelands Academy

Map data ©2023

United Kingdom

Terms

Privacy

Send feedback

1 km

Whitchurch AM

Best

26 min

2 hr 20

3 hr 54

1 hr 5

Lakelands Academy, Oswestry Rd, Ellesmere

Whitchurch

+

Depart at

Options

08:30

Tue, 14 Mar

Send directions to your phone

via A495

typically 22–30 min

Details

Arrive at about 9:00 AM

12.3 miles

via A539 and A525

typically 26–30 min

Arrive at about 9:00 AM

13.4 miles

Explore Whitchurch

Restaurants

Hotels

Petrol stations

Car Places

More

Whitchurch PM

Best

26 min

2 hr 10

3 hr 55

1 hr 7

Whitchurch

Lakelands Academy, Oswestry Rd, Elles

Depart at

17:00

Tue, 14 Mar

Options

Send directions to your phone

via A495

typically 24–30 min

Details

Arrive at about 5:30 PM

13.3 miles

via A525

typically 26–30 min

Arrive at about 5:30 PM

14.5 miles

via Chester Rd/B5395 and A495

typically 35 min

Arrive at about 5:40 PM

15.5 miles

Explore Lakelands Academy

Restaurants

Hotels

Petrol stations

Car Places

More

Map showing routes from Lakelands Academy to Whitchurch. The map includes labels for various locations like Wrexham, Bangor-on-Dee, and Whitchurch. It also shows the A495 and A525 roads. A 'Layers' button is visible in the bottom left corner of the map area.

Whittington AM

Best

10 min

18 min

1 hr 41

25 min

Lakelands Academy, Oswestry Rd, Ellesmere

Whittington, Oswestry

Depart at

08:30

Tue, 14 Mar

Options

Send directions to your phone

via A495

typically 8–12 min

4.9 miles

Details

via Hardwick Ln and A495

typically 14–18 min

Arrive at about 8:48 AM

6.1 miles

via Scotland St/A495 and A495

typically 16–20 min

Arrive at about 8:50 AM

6.4 miles

Explore Whittington

Restaurants

Hotels

Petrol stations

Car Places

More

Map

Layers

16–20 min

6.4 miles

14–18 min

6.1 miles

8–12 min

4.9 miles

Whittington

Station Rd

Babbinswood

Old Marton

Perth

Lower Frankton

Hordley Hall

Hordley

Tetchill Moor

Lower Hordley

The Mere - Ellesmere

Ellesmere

Ellesmere College Shropshire

Tetchill

Lee

Whitemere

Wood Lane

Oteley

Newton

Kenwick

St Martin's

Brynore

Bryn-y-cochinn

Elson

Derwen College - Specialist College for...

Park Hall The Countryside Experience

Google

Map data ©2023

United Kingdom

Terms

Privacy

Send feedback

500 m

Whittington PM

Best

9 min

17 min

1 hr 42

30 min

Whittington, Oswestry

Lakelands Academy, Oswestry Rd, Ellesm

+

Depart at

Options

17:00

Tue, 14 Mar

Send directions to your phone

via A495

typically 9–10 min

Details

4.9 miles

via Hardwick Ln and A495

typically 16 min

Arrive at about 5:16 PM

6.1 miles

via A495 and Scotland St/A495

typically 18 min

Arrive at about 5:18 PM

6.4 miles

Explore Lakelands Academy

Restaurants

Hotels

Petrol stations

Car Places

More

Wolverhampton AM

Best

1 hr 20

2 hr 15

15 hr

4 hr 15

Lakelands Academy, Oswestry Rd, Elles

Wolverhampton

+

Depart at

Options

08:00

Tue, 14 Mar

Send directions to your phone

via

typically 1 hr 5 min to 1 hr 50 min

Arrive at about 9:50 AM

47.5 miles

A528

and

M54

Details

via A5

typically 1 hr 10 min to 1 hr 50 min

Arrive at about 9:50 AM

55.0 miles

A5

and

M54

via A41

typically 1 hr 15 min to 1 hr 50 min

Arrive at about 9:50 AM

52.0 miles

A41

Explore Wolverhampton

Restaurants

Hotels

Petrol stations

Car Places

More

Layers

Google

United Kingdom

Terms

Privacy

Send feedback

10 km

1 hr 5 min to 1 hr 50 min

47.5 miles

Wolverhampton

Birmingham

Wolverhampton PM

Best

1 hr 15

7 hr 48

15 hr

4 hr 5

Wolverhampton

Lakelands Academy, Oswestry Rd, Ellesm

Depart at

17:00

Tue, 14 Mar

Options

Send directions to your phone

via M54

typically 1 hr 5 min to 1 hr 40 min

and A528

Arrive at about 6:40 PM

47.5 miles

Details

via

typically 1 hr 10 min to 1 hr 40 min

M54

and A5

Arrive at about 6:40 PM

54.9 miles

Explore Lakelands Academy

Restaurants

Hotels

Petrol stations

Car Places

More

The map displays a route from Lakelands Academy in the northwest to Wolverhampton in the west Midlands. The route is highlighted in blue and follows the M54 motorway south, then turns onto the A528 road, and finally onto the A5 road towards Wolverhampton. A callout box indicates a segment of the route is '1 hr 10 min to 1 hr 40 min' and '54.9 miles'. The map shows various towns and villages along the way, including Whitemere, English Frankton, Myddle, Baschurch, Nespcliffe, Shrewsbury, Upton Magna, Telford, and Shifnal. The map also shows the M6 motorway and other roads in the region. The Google logo is visible at the bottom center of the map.

Wrexham AM

Best

26 min

1 hr 30

4 hr

1 hr

Lakelands Academy, Oswestry Rd, Ellesm

Wrexham

Depart at

Options

08:30

Tue, 14 Mar

Send directions to your phone

via A528

typically 22-35 min

Details

Arrive at about 9:05 AM

12.3 miles

via A525

typically 28-40 min

Arrive at about 9:10 AM

14.6 miles

via A483

typically 30-45 min

Arrive at about 9:15 AM

18.6 miles

Explore Wrexham

Restaurants

Hotels

Petrol stations

Car Places

More

Wrexham PM

Best

24 min

1 hr 31

4 hr 1

1 hr 4

Wrexham

Lakelands Academy, Oswestry Rd, Ellesm

+

Depart at

Options

17:00

Tue, 14 Mar

Send directions to your phone

via A528

typically 22–28 min

Arrive at about 5:28 PM

12.3 miles

Details

via A525

typically 28–35 min

Arrive at about 5:35 PM

14.1 miles

Explore Lakelands Academy

Restaurants

Hotels

Petrol stations

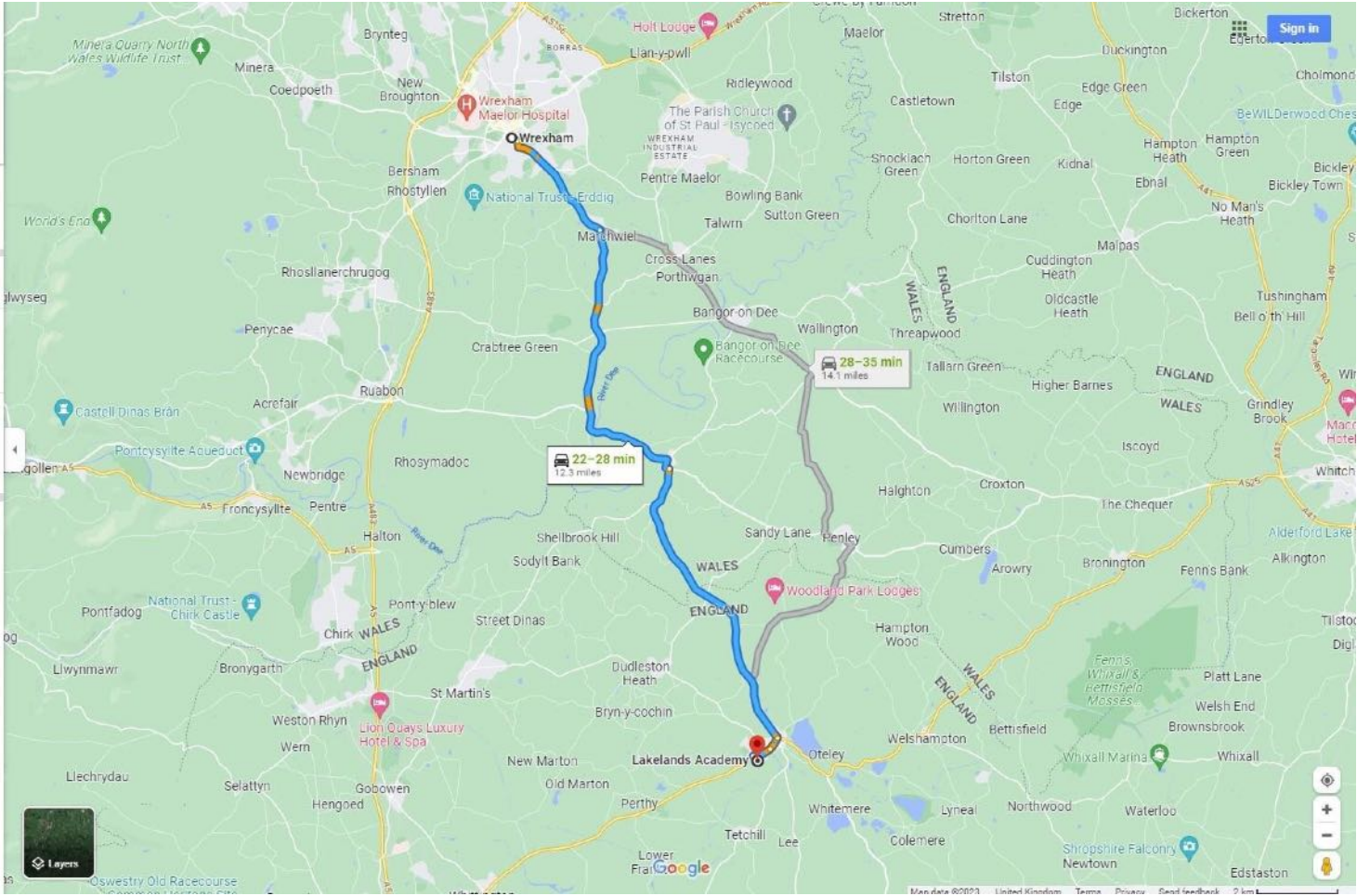
P

Car Places

...

More

Waiting for lh3googleusercontent.com...

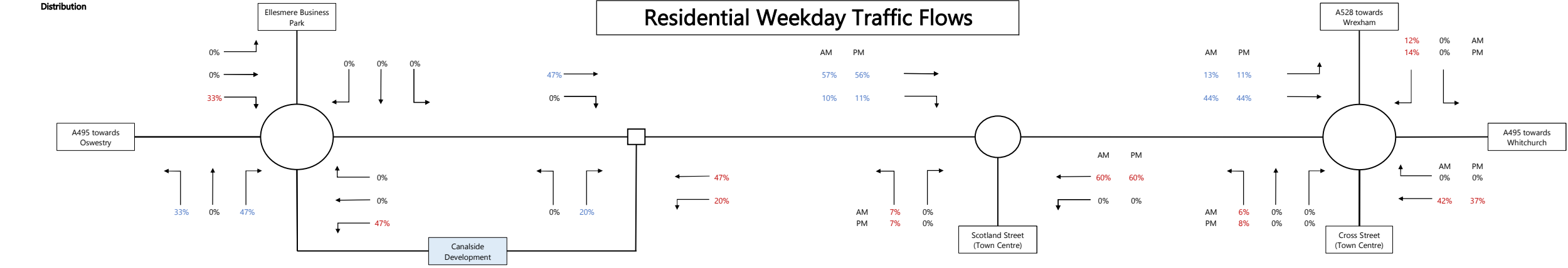


Appendix 15

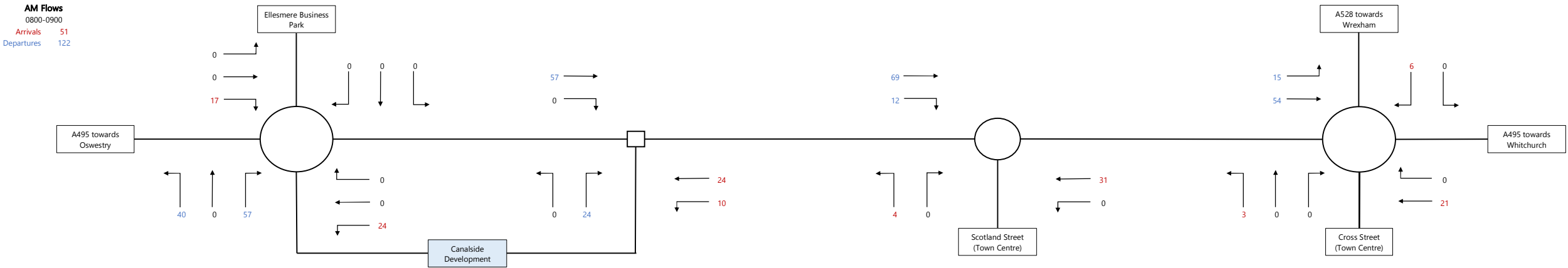
Distribution and Flow Diagrams for Primary Trips

Distribution

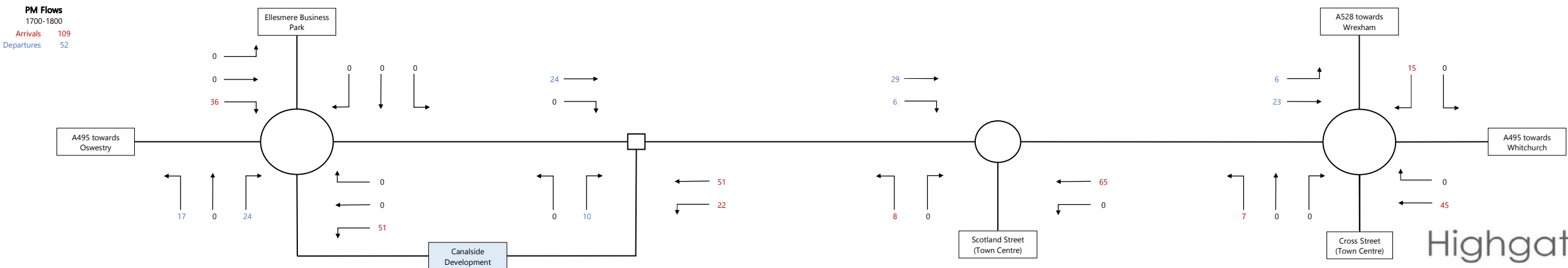
Residential Weekday Traffic Flows



AM Flows
0800-0900
Arrivals 51
Departures 122

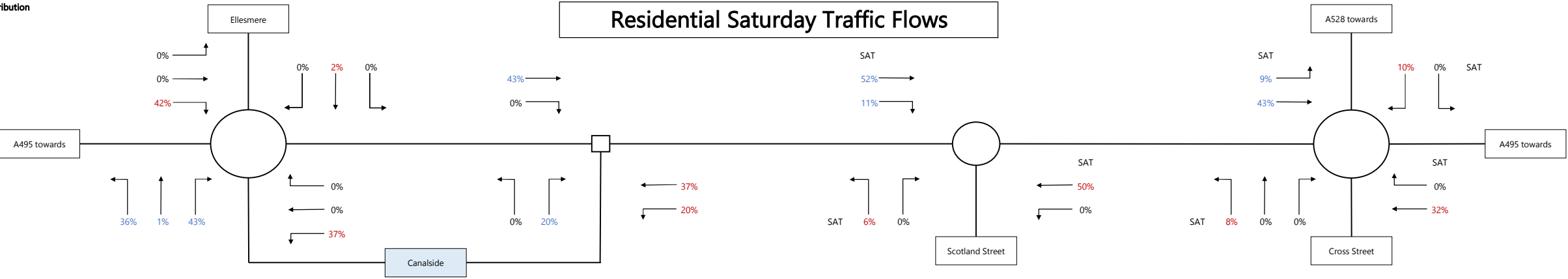


PM Flows
1700-1800
Arrivals 109
Departures 52

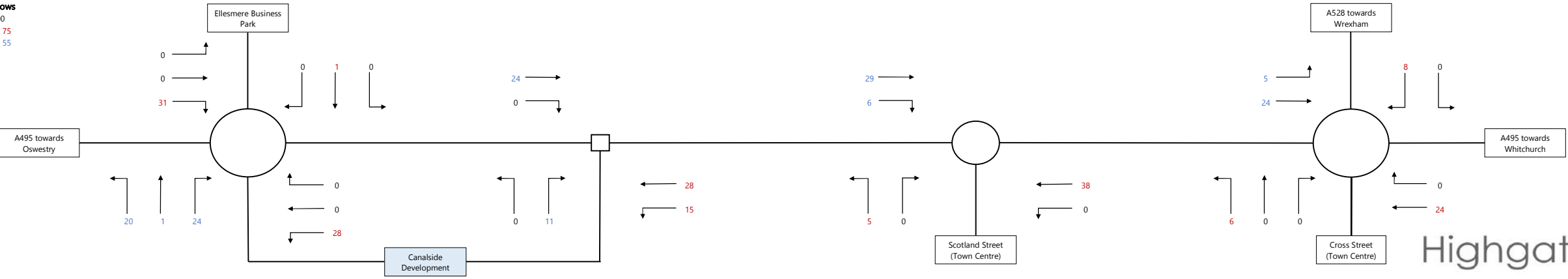


Distribution

Residential Saturday Traffic Flows

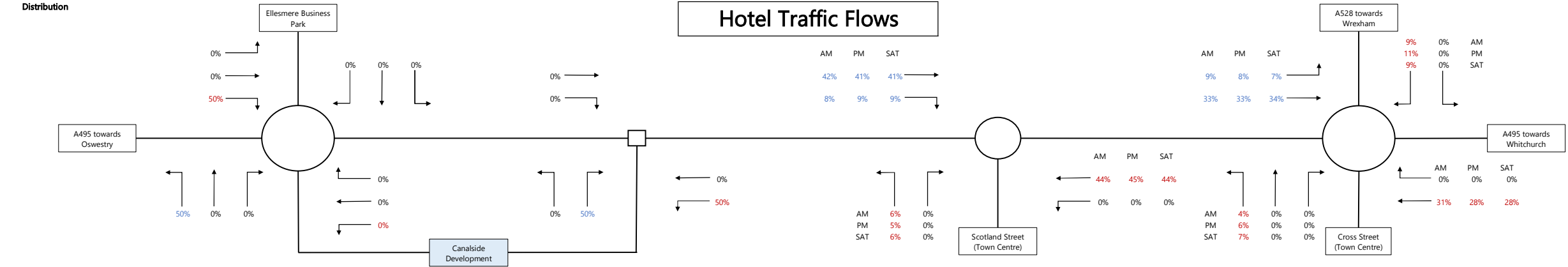


Saturday Flows
1600-1700
Arrivals 75
Departures 55

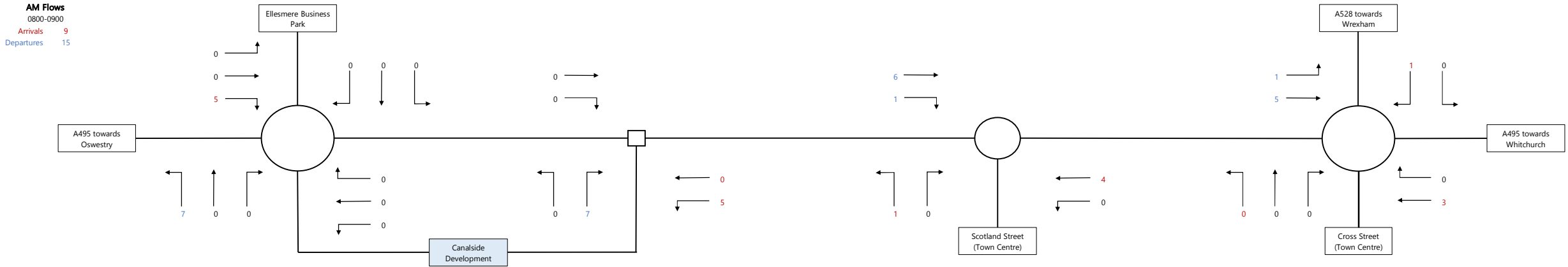


Distribution

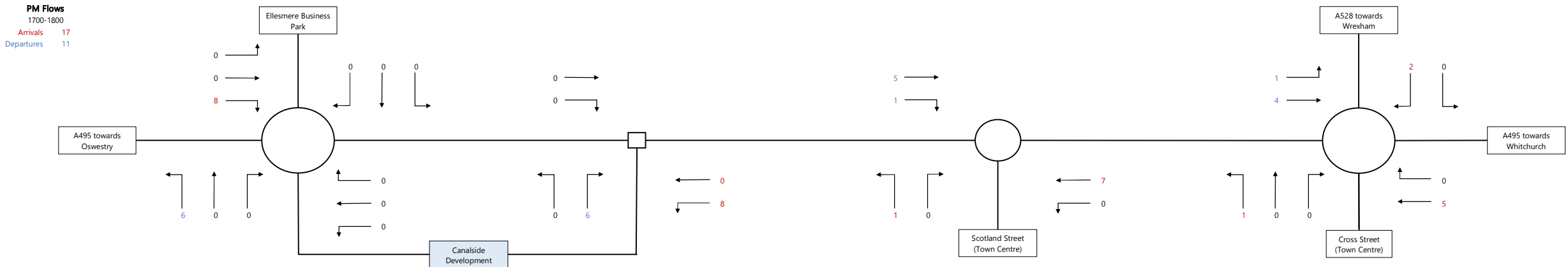
Hotel Traffic Flows



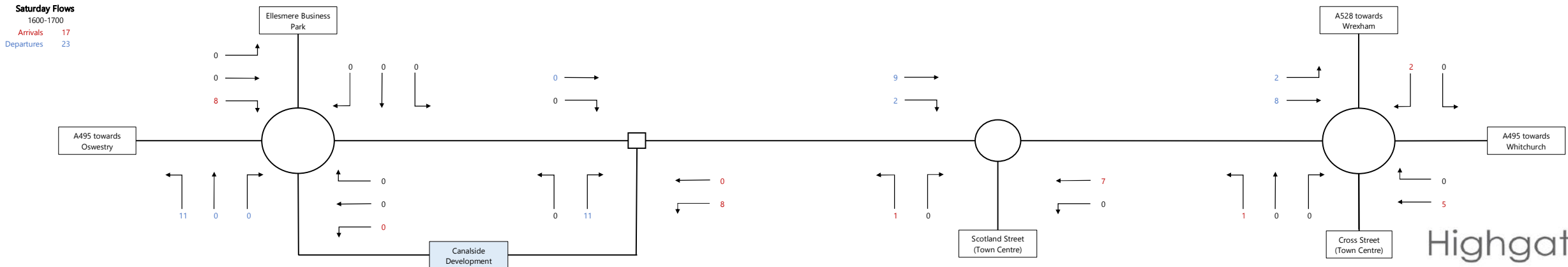
AM Flows
0800-0900
Arrivals 9
Departures 15



PM Flows
1700-1800
Arrivals 17
Departures 11

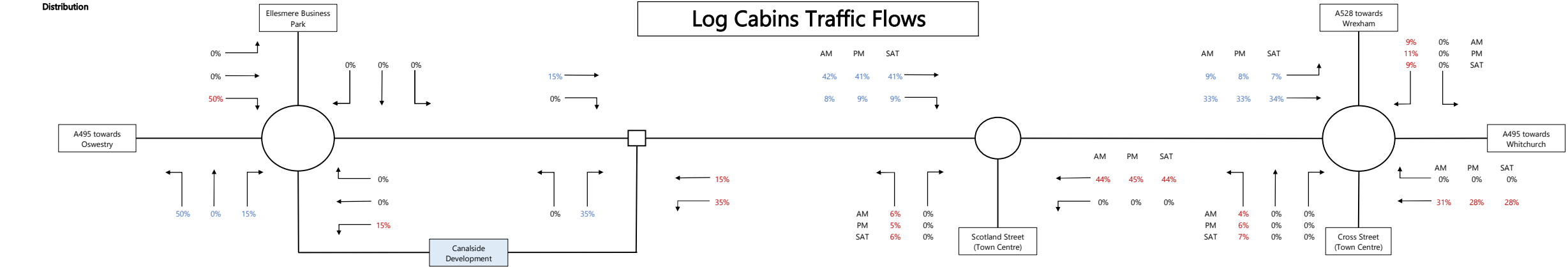


Saturday Flows
1600-1700
Arrivals 17
Departures 23



Distribution

Log Cabins Traffic Flows

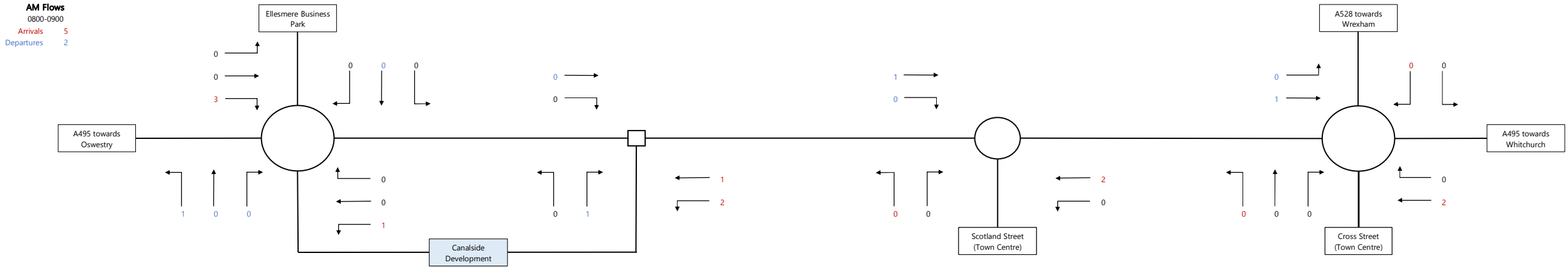


AM Flows

0800-0900

Arrivals 5

Departures 2

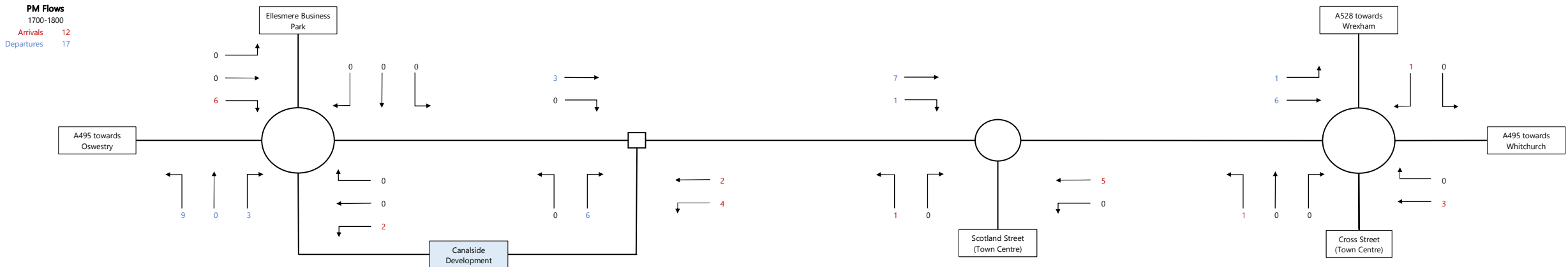


PM Flows

1700-1800

Arrivals 12

Departures 17

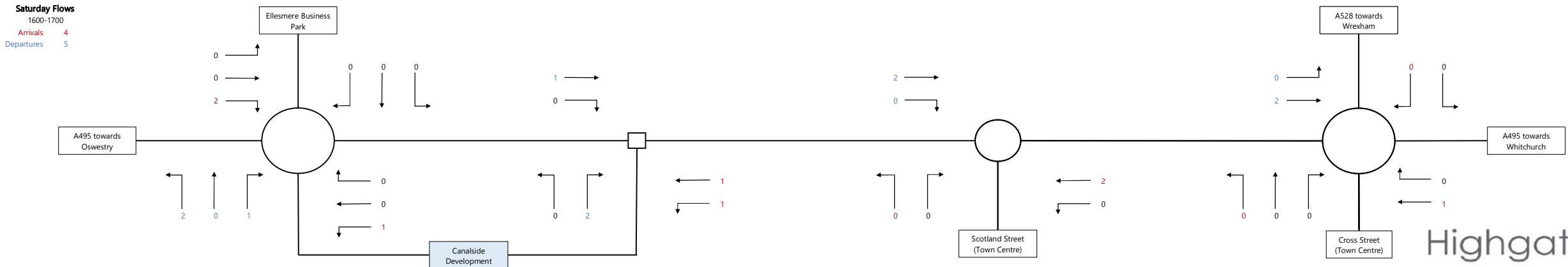


Saturday Flows

1600-1700

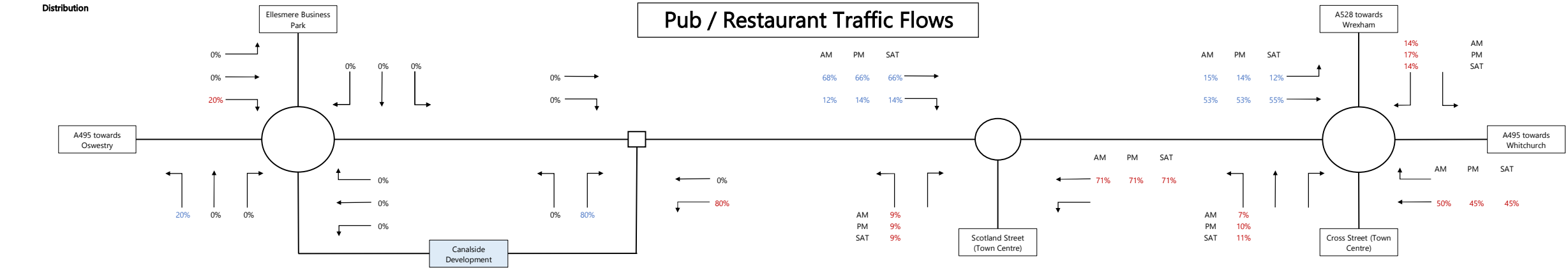
Arrivals 4

Departures 5



Distribution

Pub / Restaurant Traffic Flows

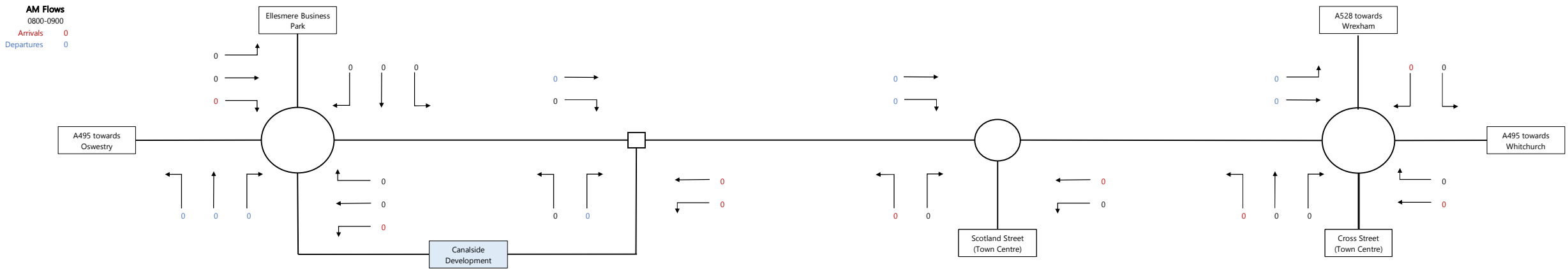


AM Flows

0800-0900

Arrivals 0

Departures 0

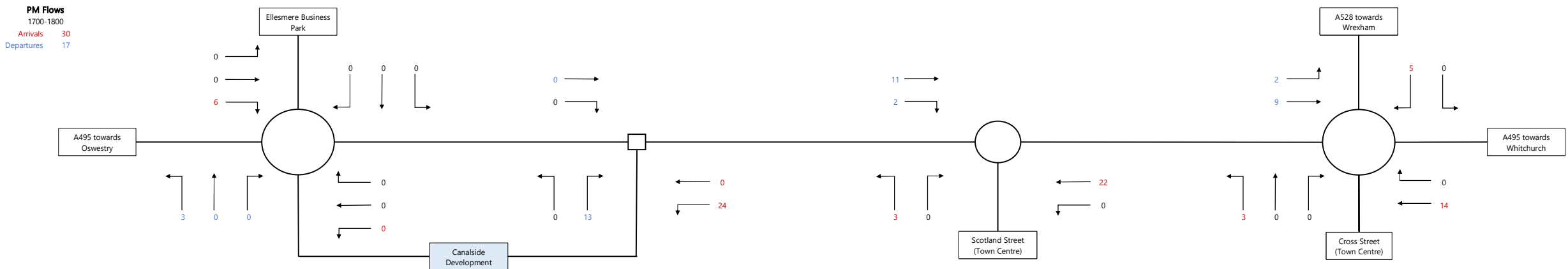


PM Flows

1700-1800

Arrivals 30

Departures 17

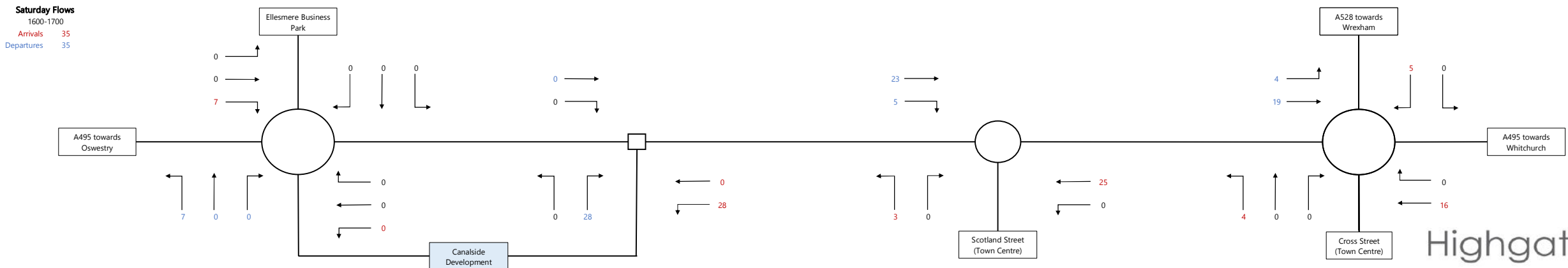


Saturday Flows

1600-1700

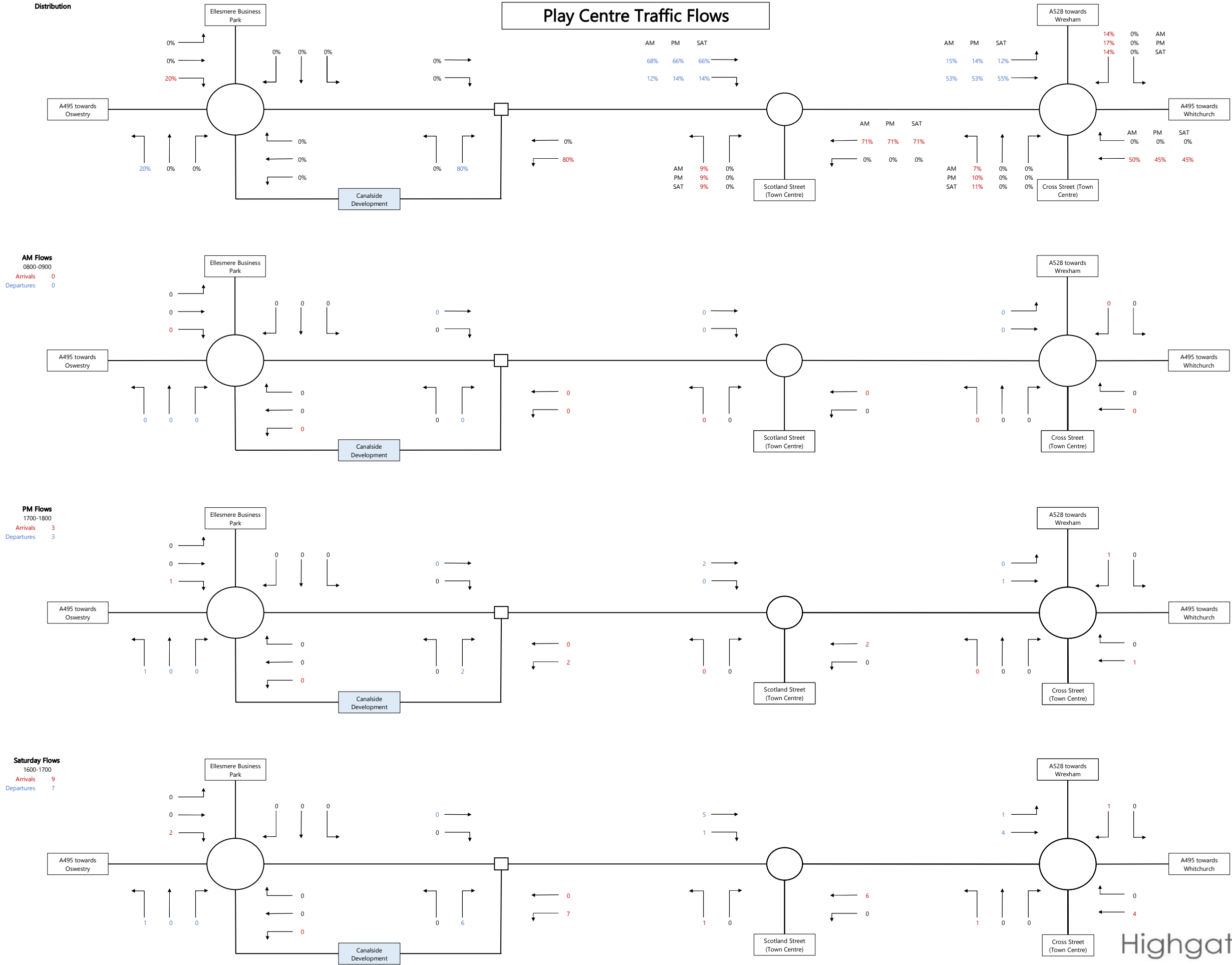
Arrivals 35

Departures 35



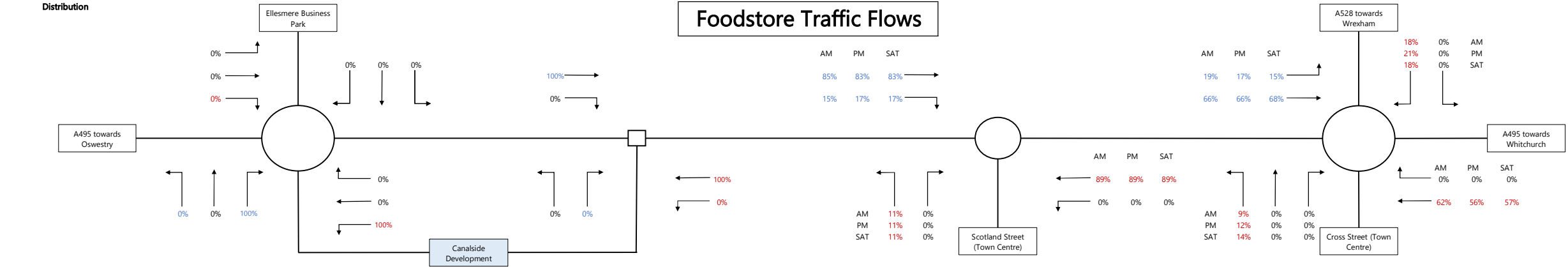
Distribution

Play Centre Traffic Flows



Distribution

Foodstore Traffic Flows

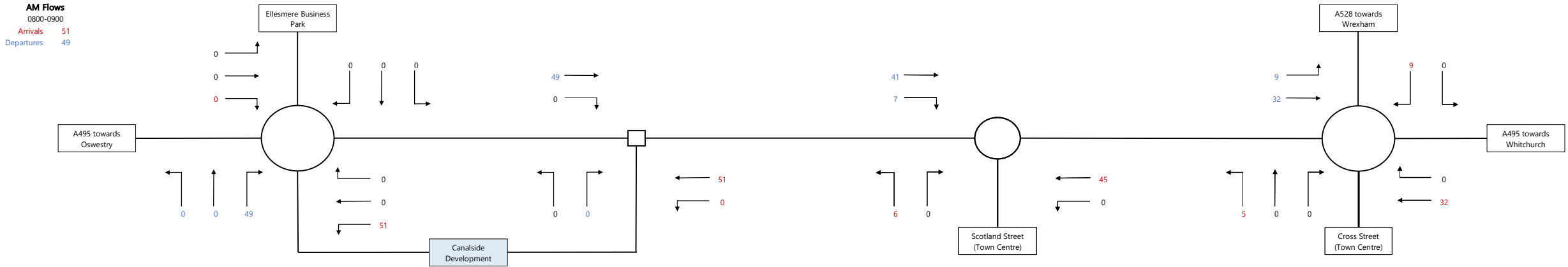


AM Flows

0800-0900

Arrivals 51

Departures 49

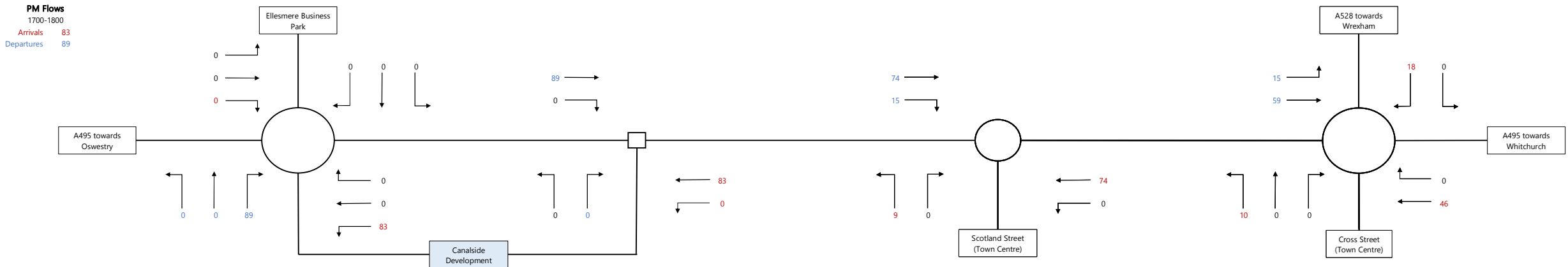


PM Flows

1700-1800

Arrivals 83

Departures 89

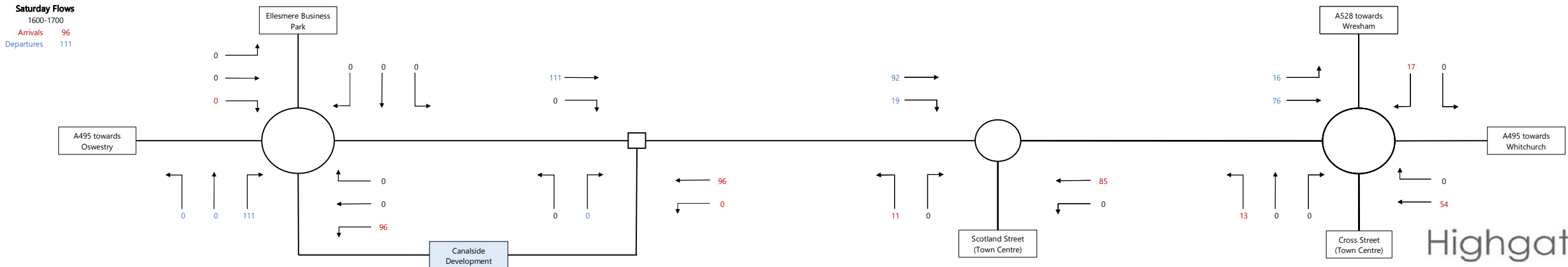


Saturday Flows

1600-1700

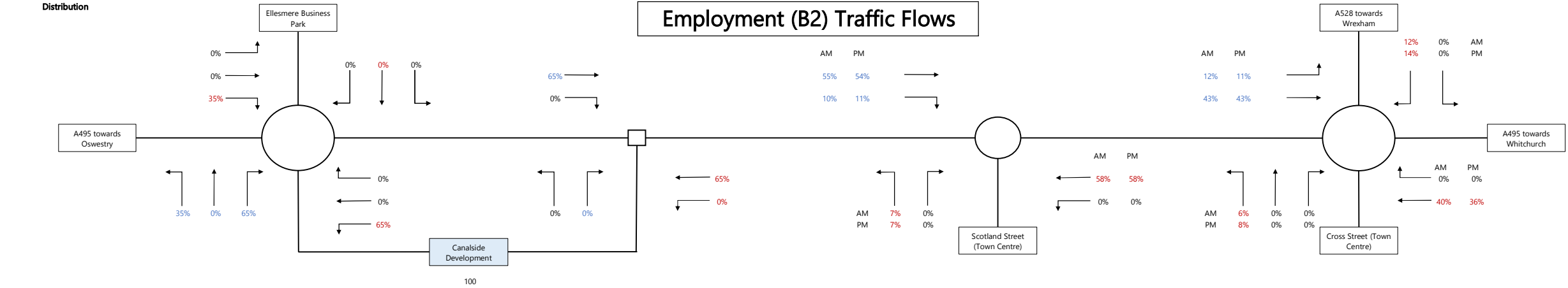
Arrivals 96

Departures 111



Distribution

Employment (B2) Traffic Flows

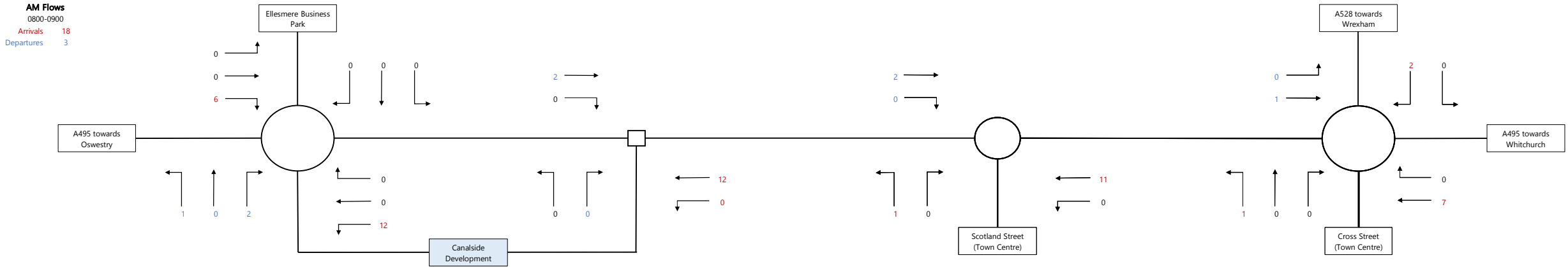


AM Flows

0800-0900

Arrivals 18

Departures 3

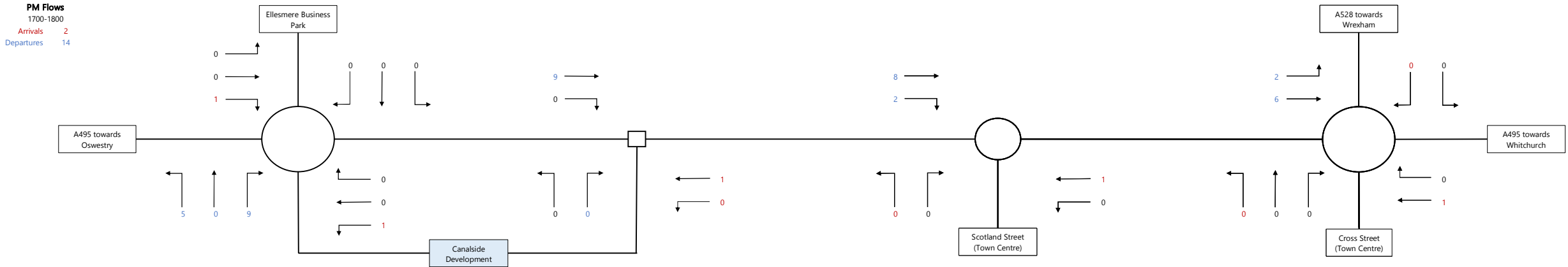


PM Flows

1700-1800

Arrivals 2

Departures 14

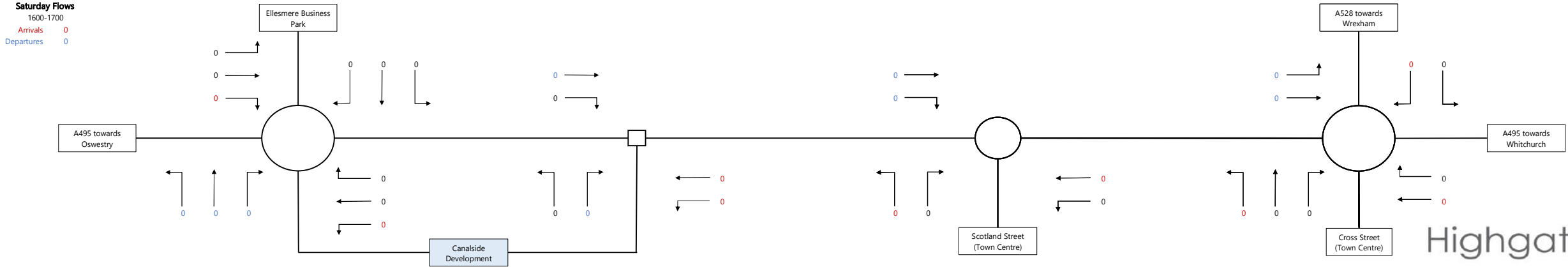


Saturday Flows

1600-1700

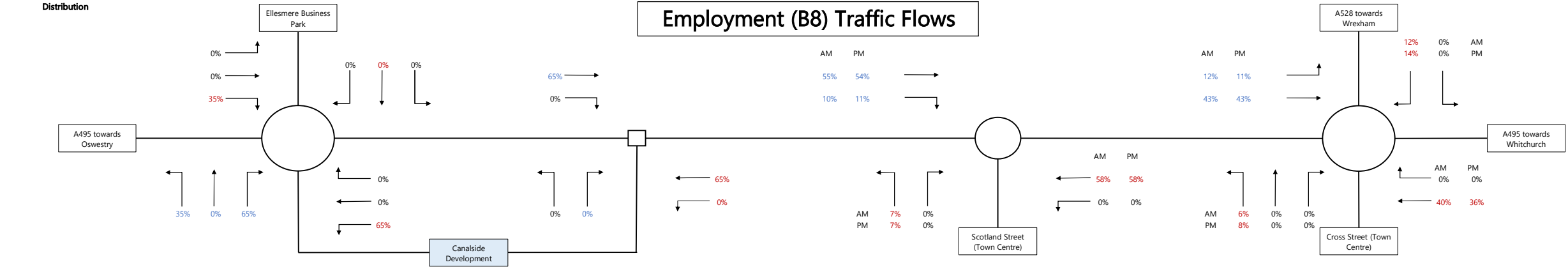
Arrivals 0

Departures 0



Distribution

Employment (B8) Traffic Flows

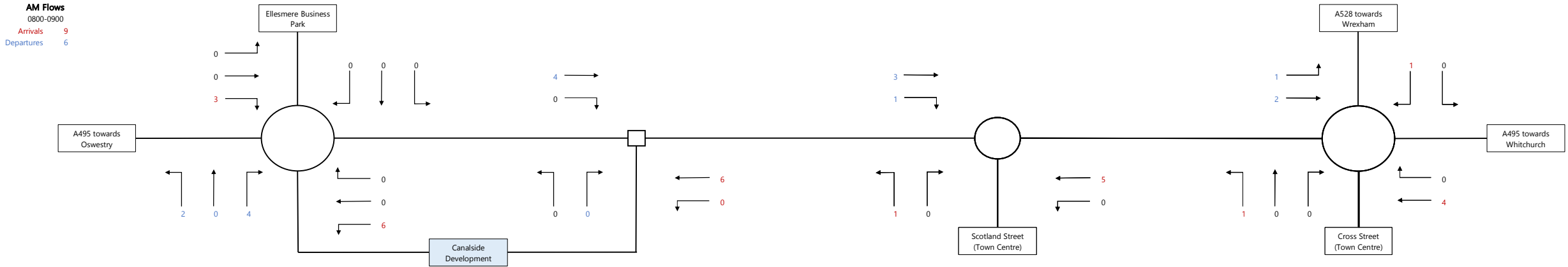


AM Flows

0800-0900

Arrivals 9

Departures 6

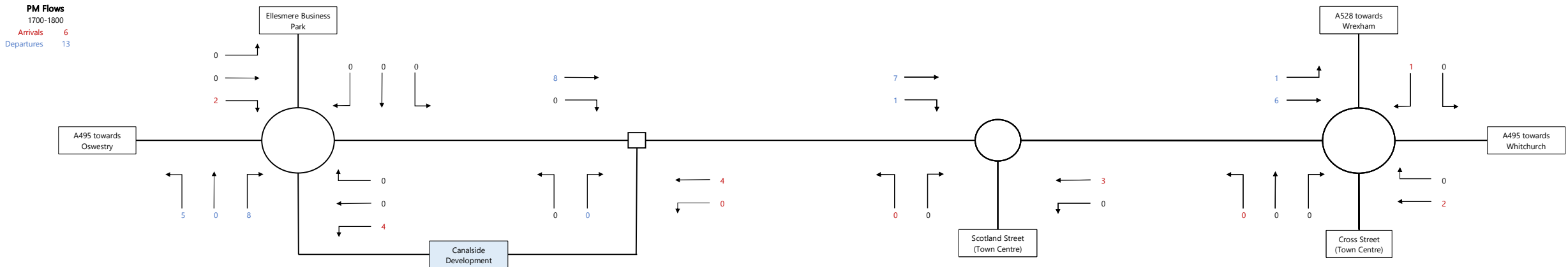


PM Flows

1700-1800

Arrivals 6

Departures 13

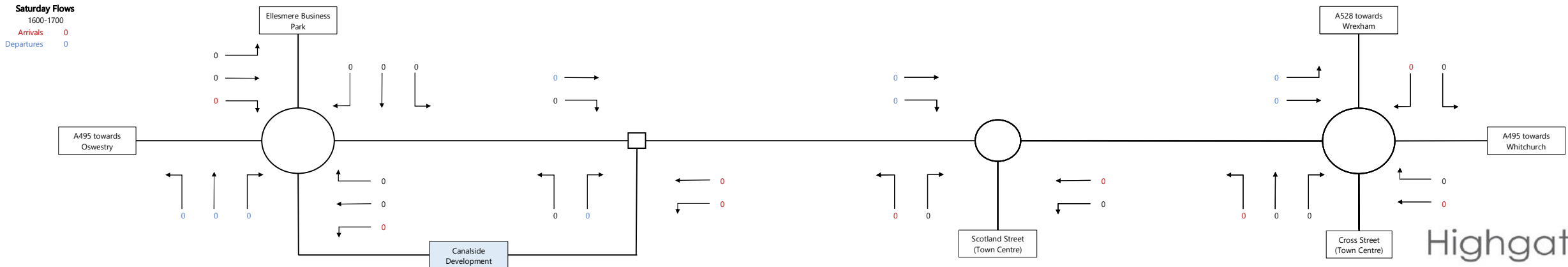


Saturday Flows

1600-1700

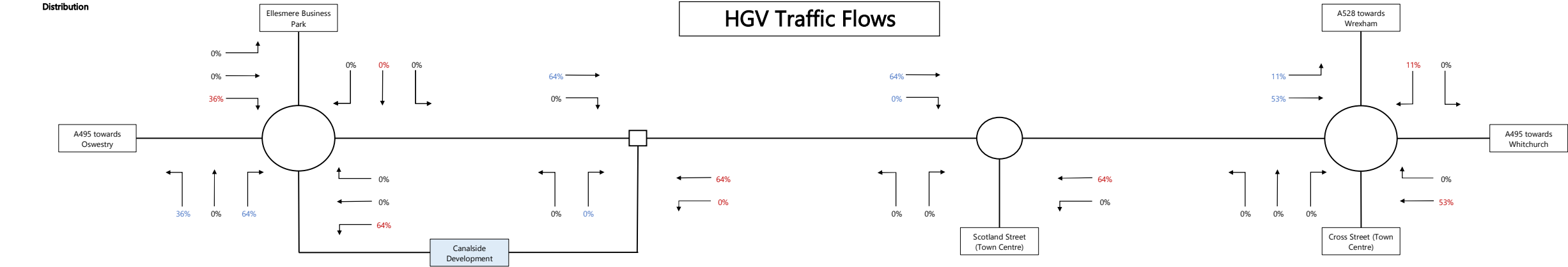
Arrivals 0

Departures 0



Distribution

HGV Traffic Flows

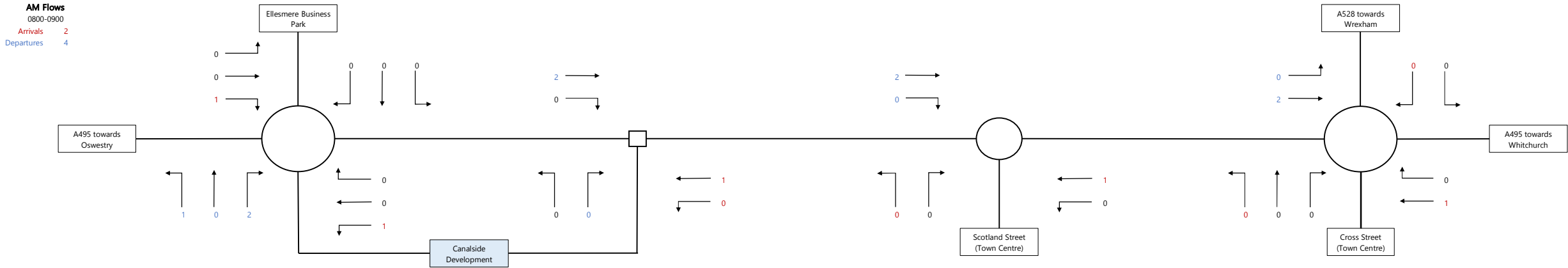


AM Flows

0800-0900

Arrivals 2

Departures 4

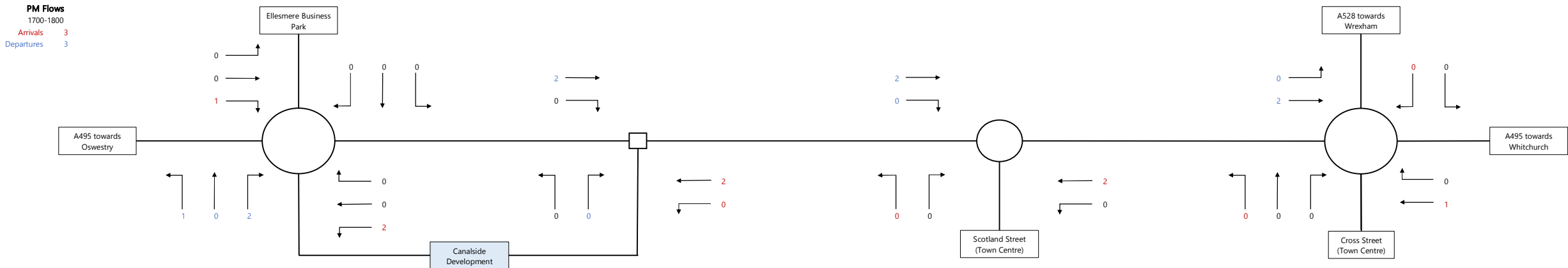


PM Flows

1700-1800

Arrivals 3

Departures 3

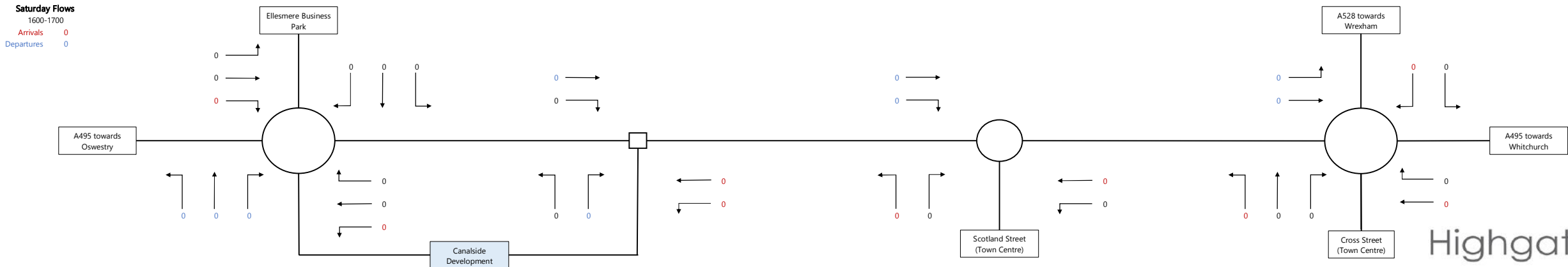


Saturday Flows

1600-1700

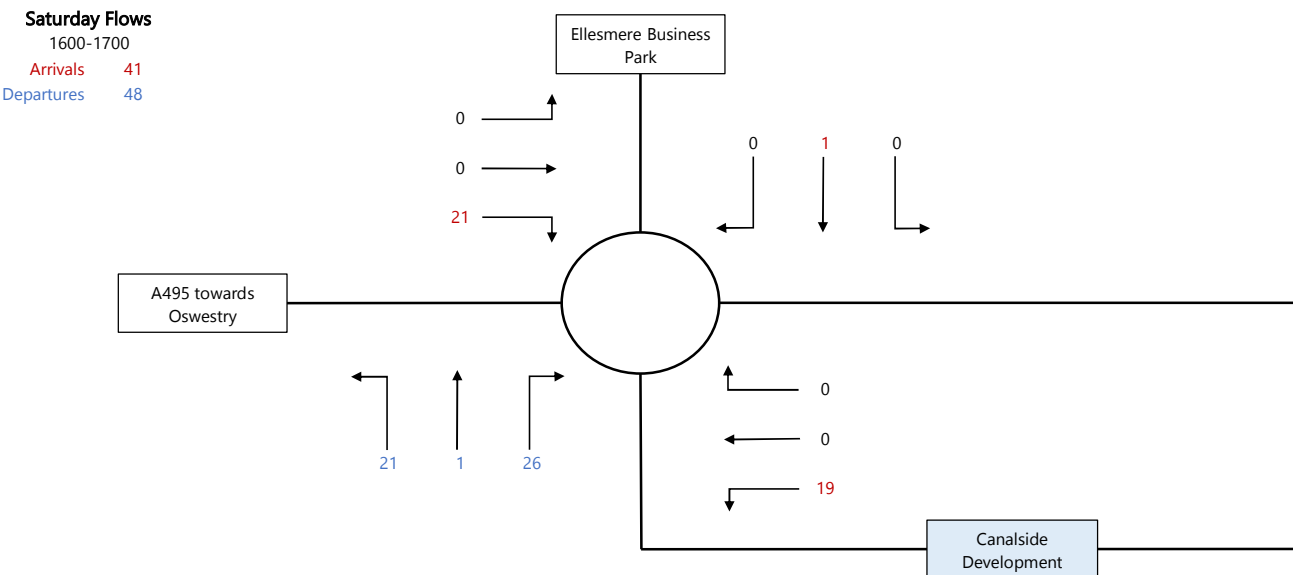
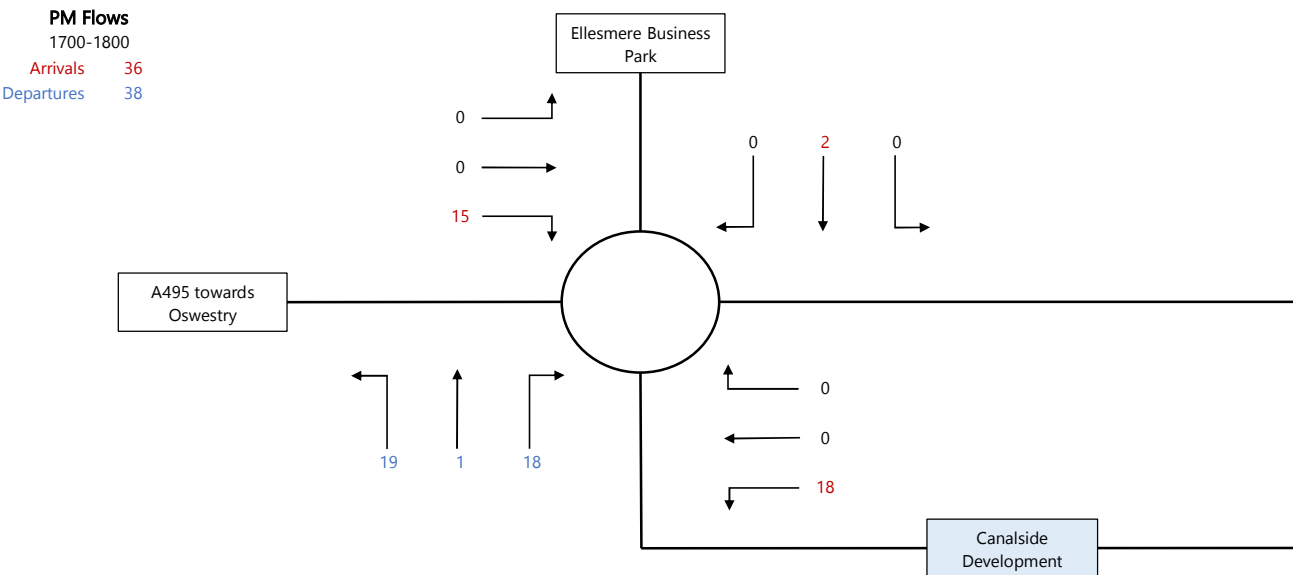
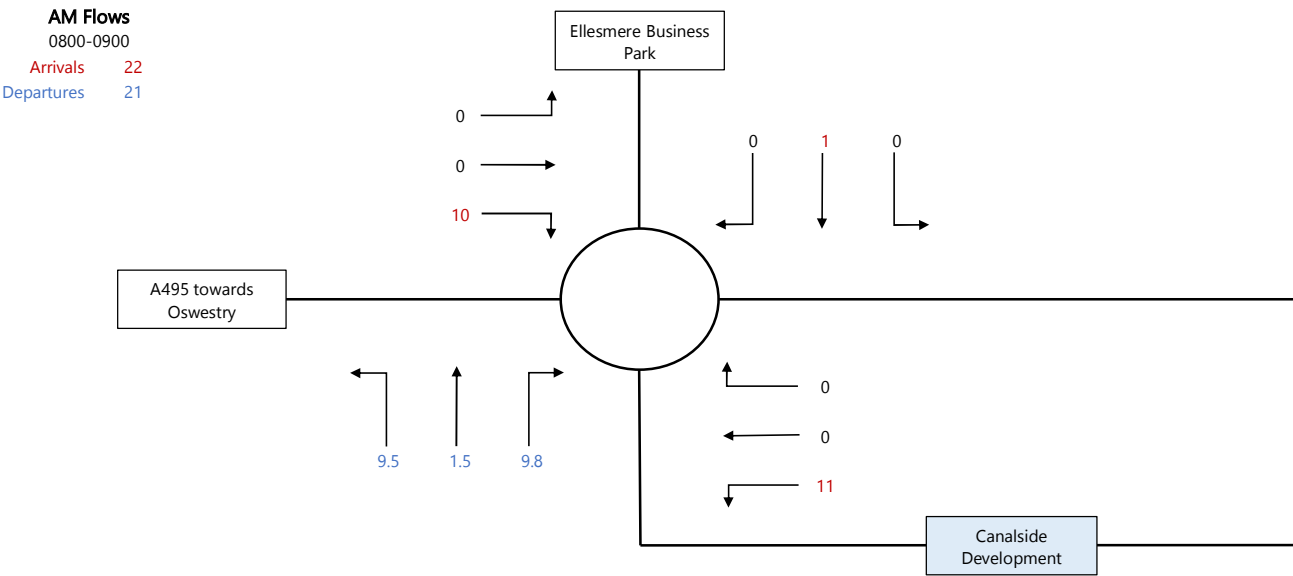
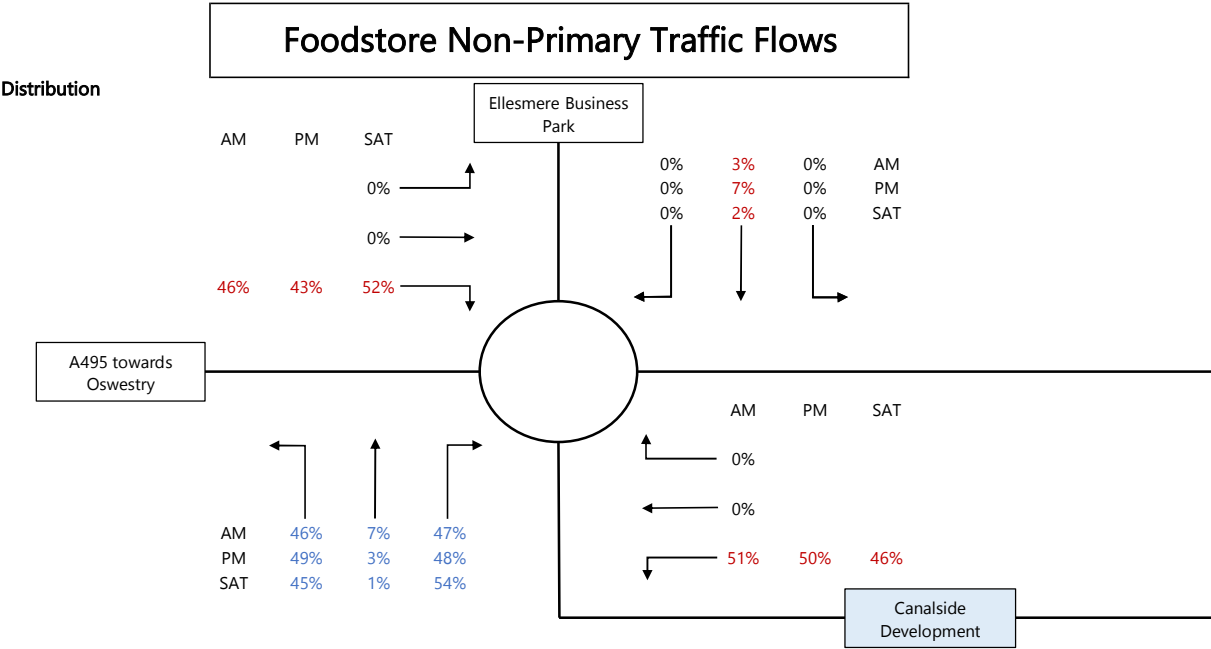
Arrivals 0

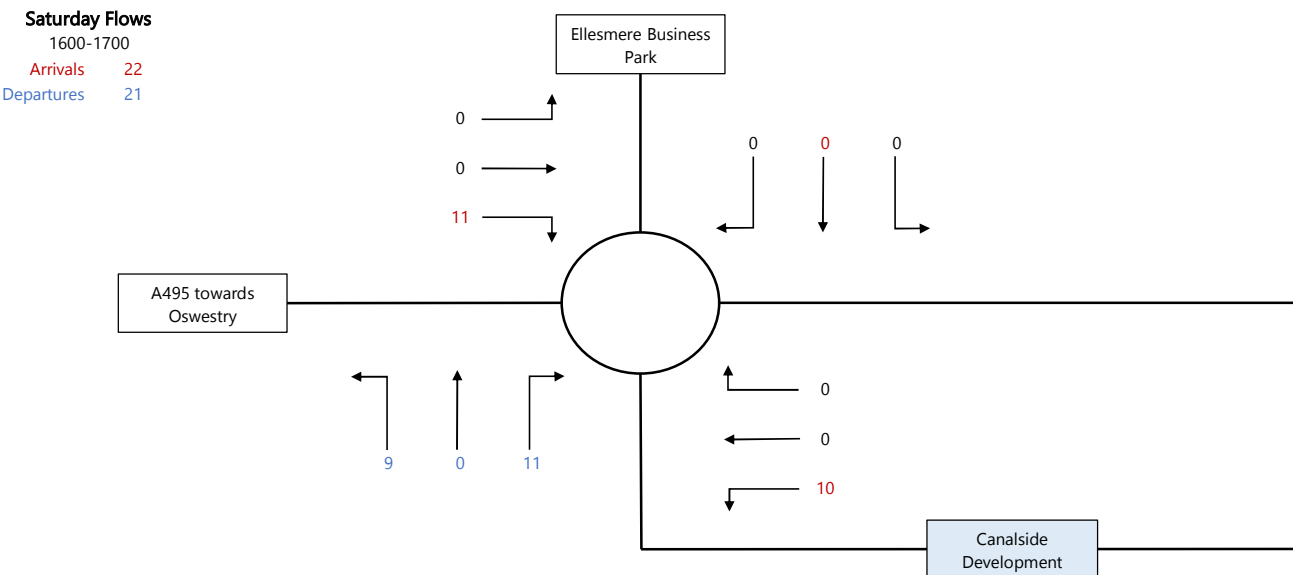
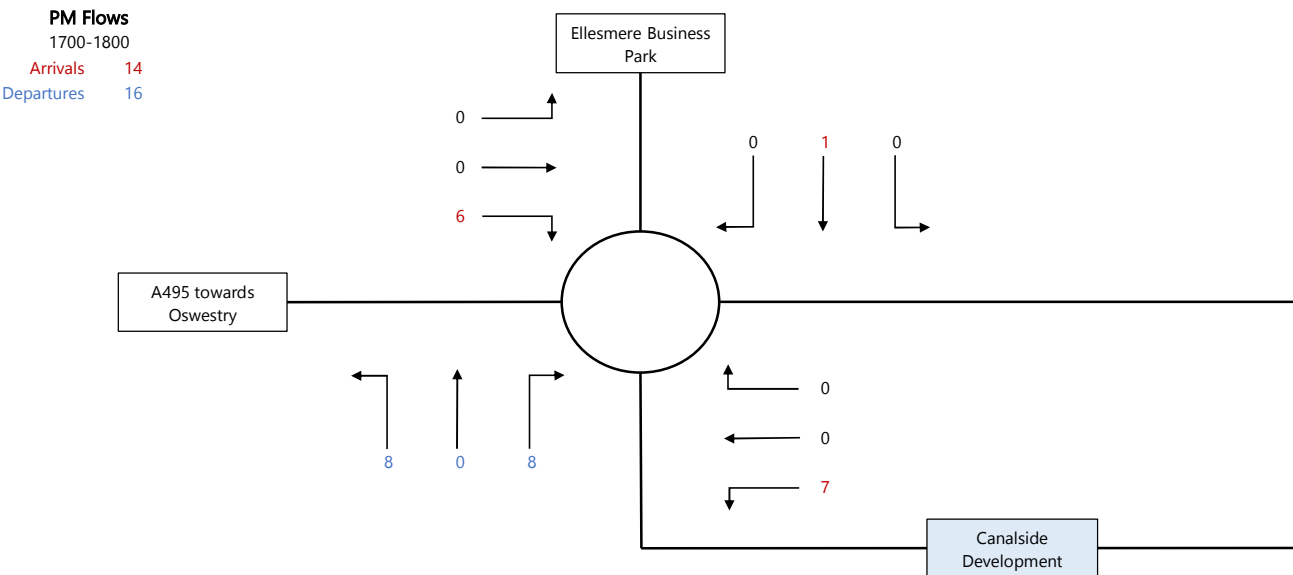
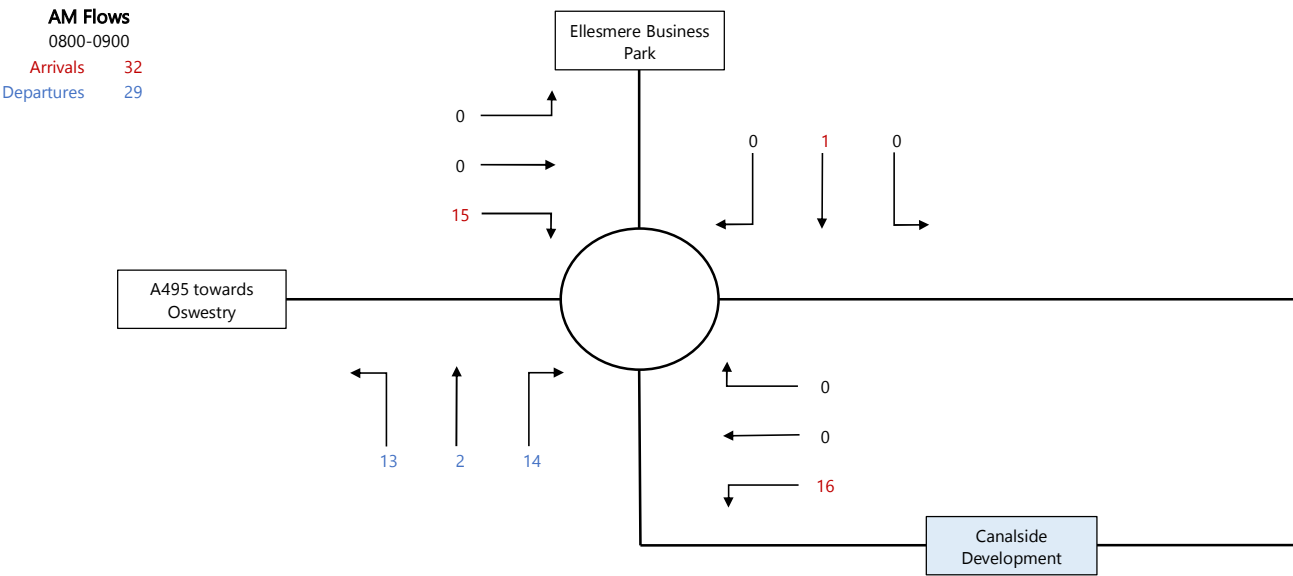
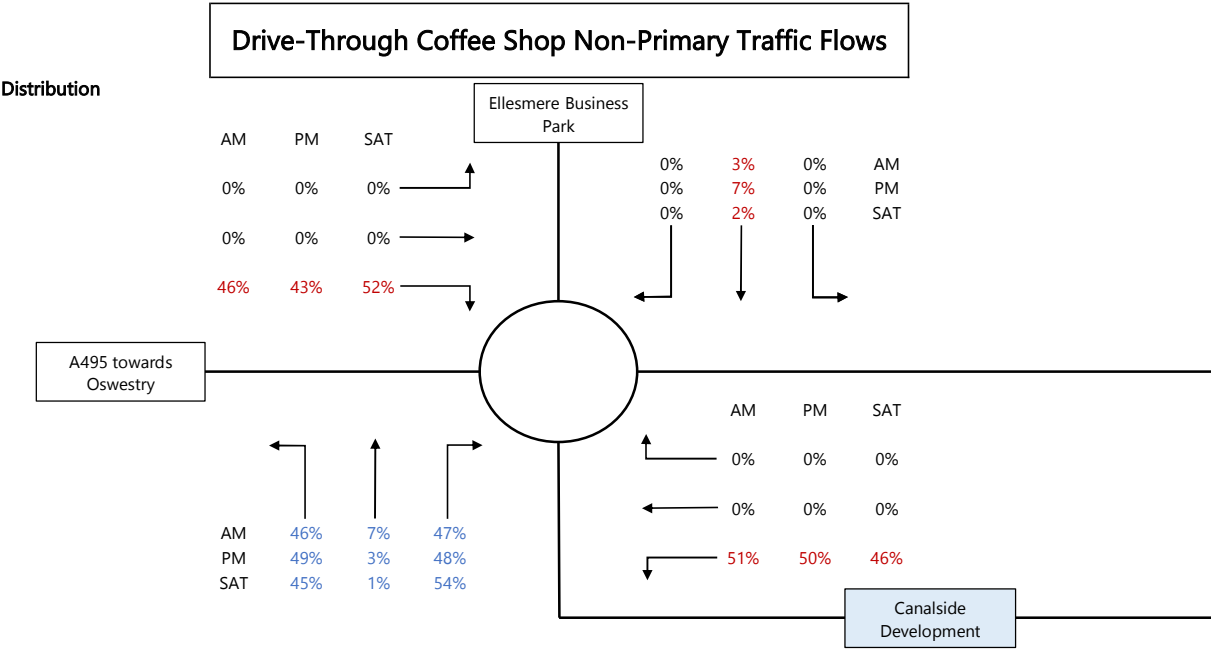
Departures 0

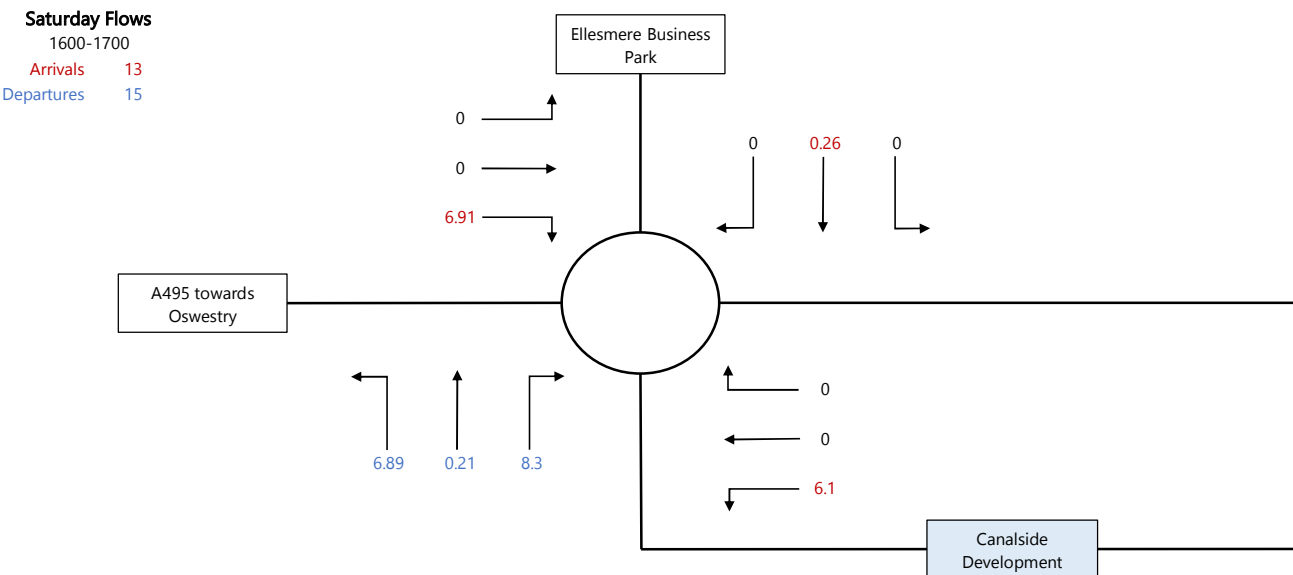
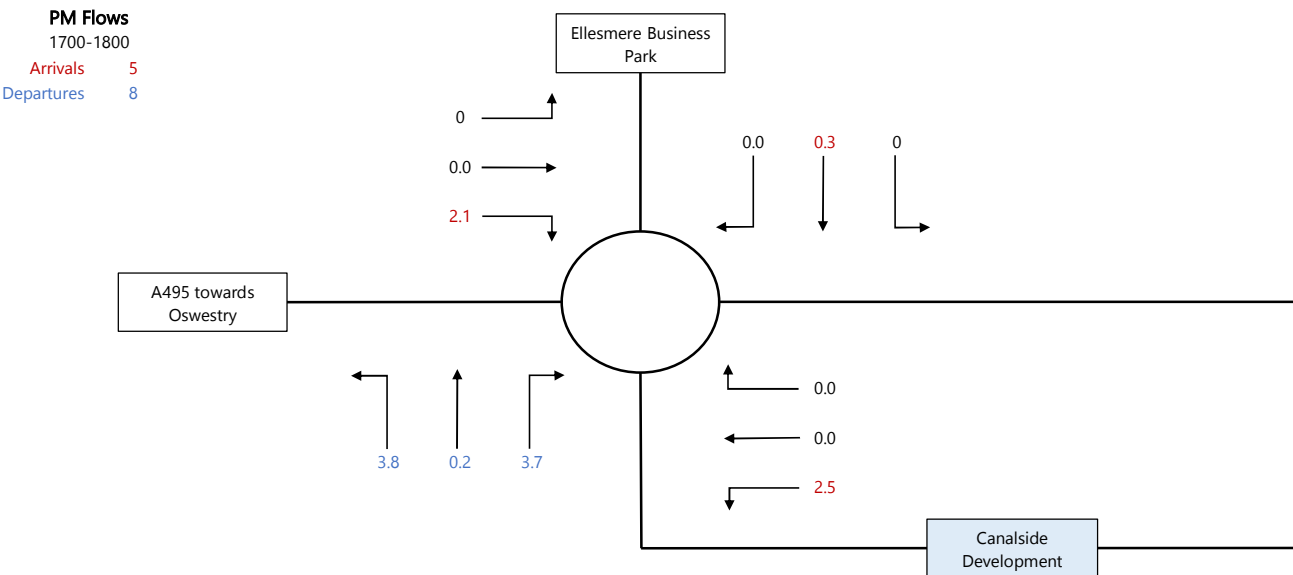
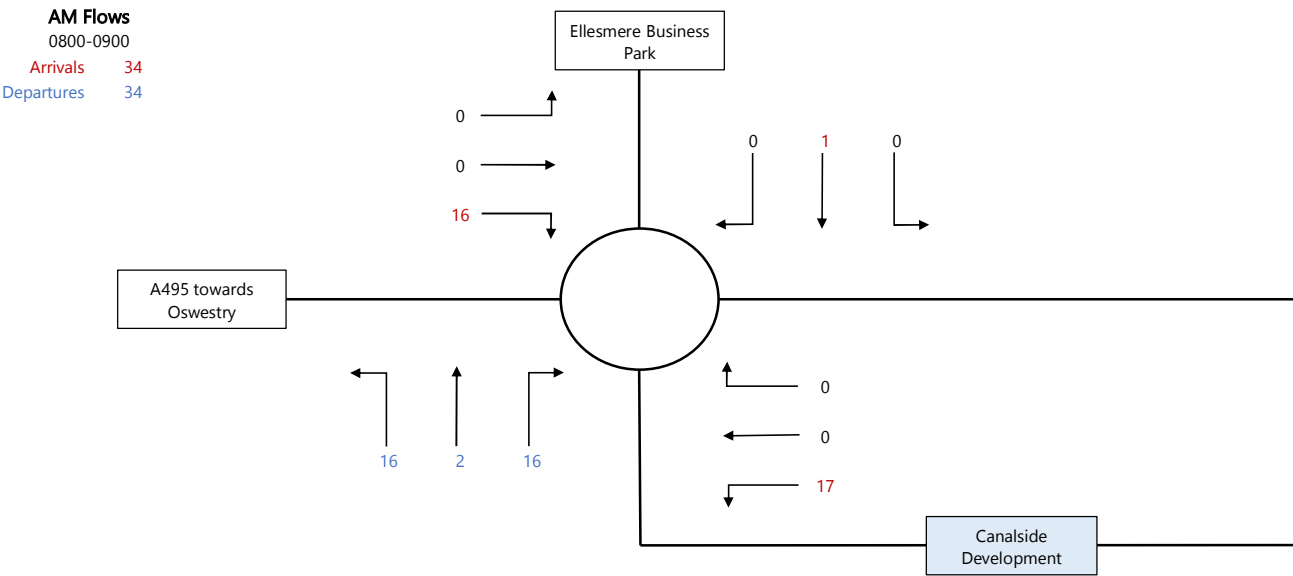
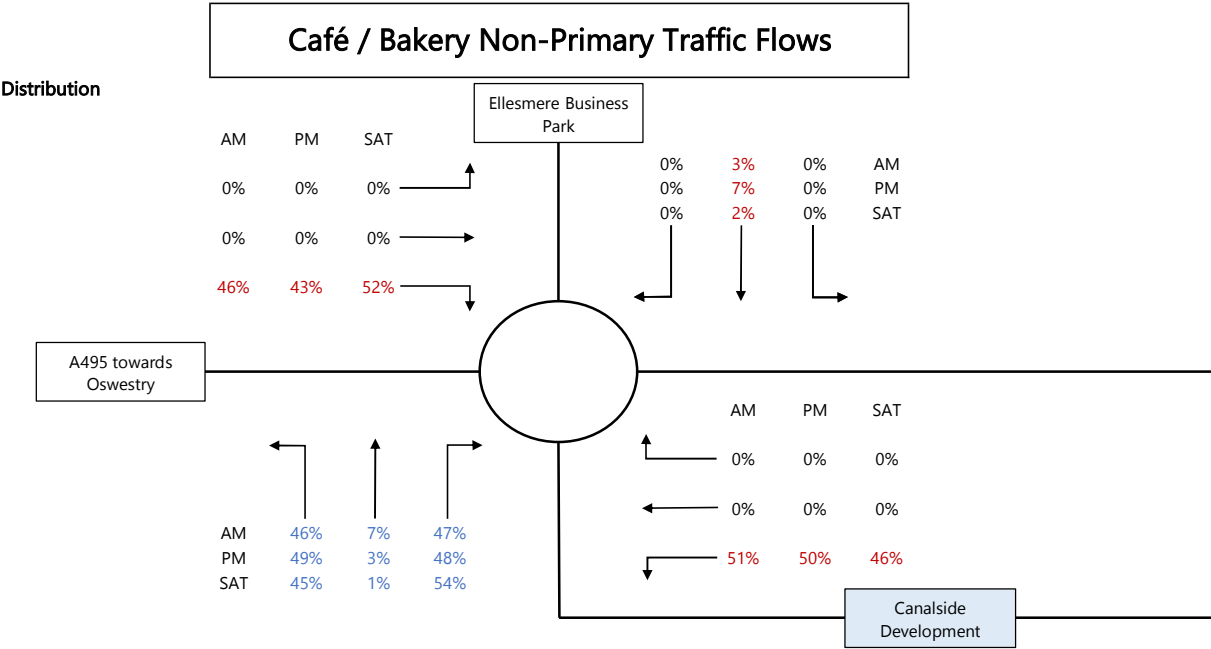


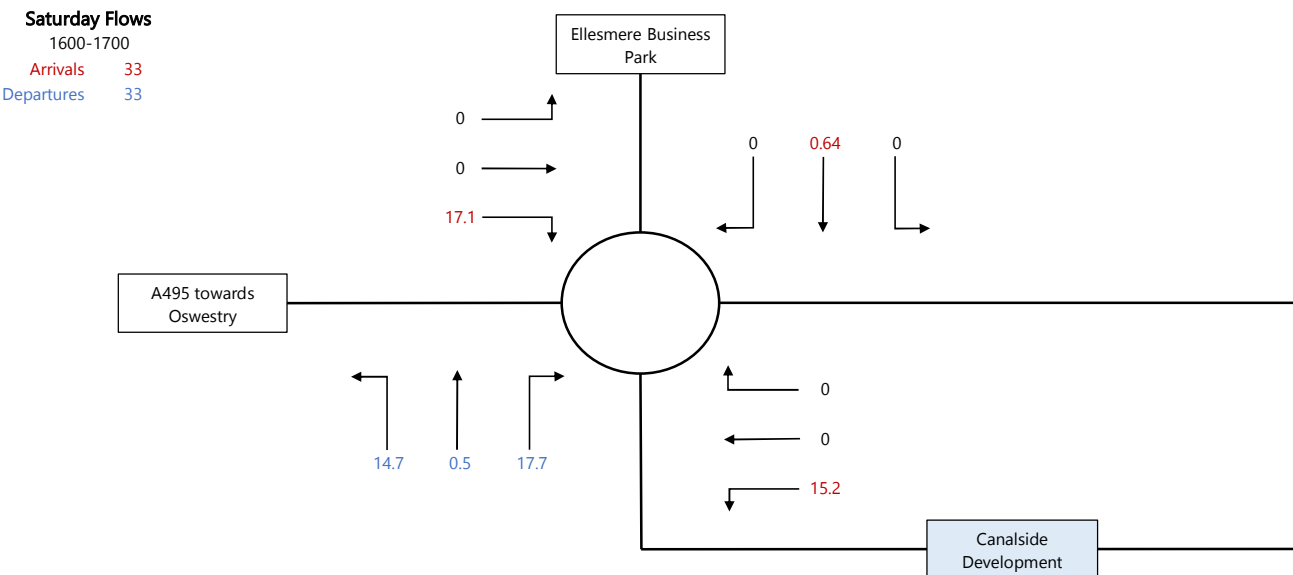
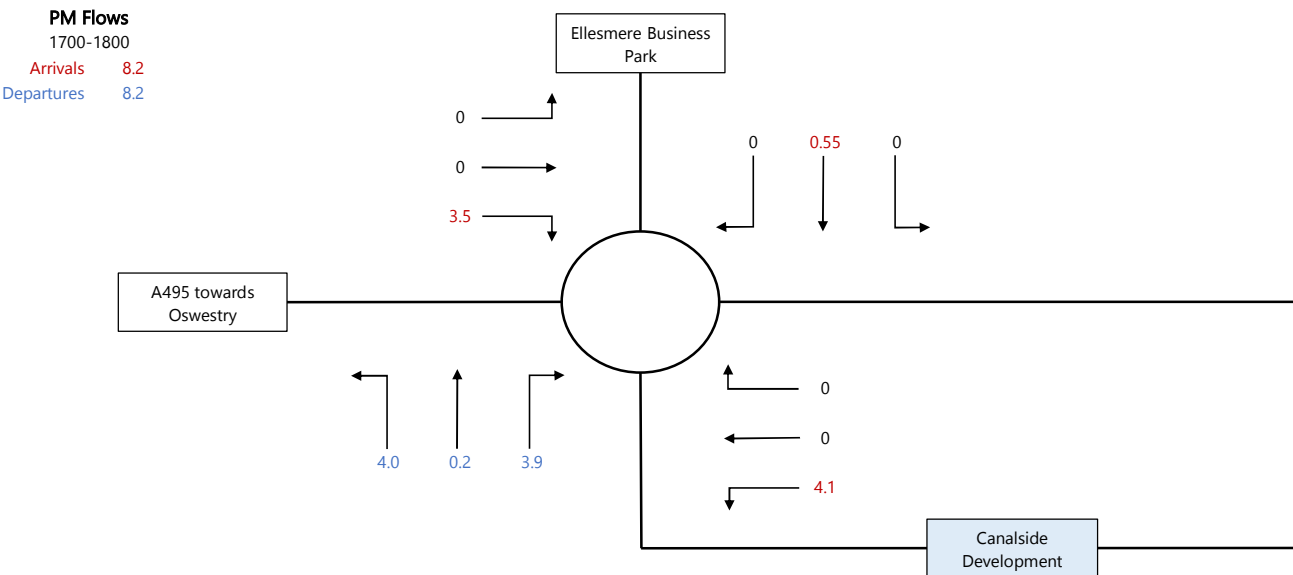
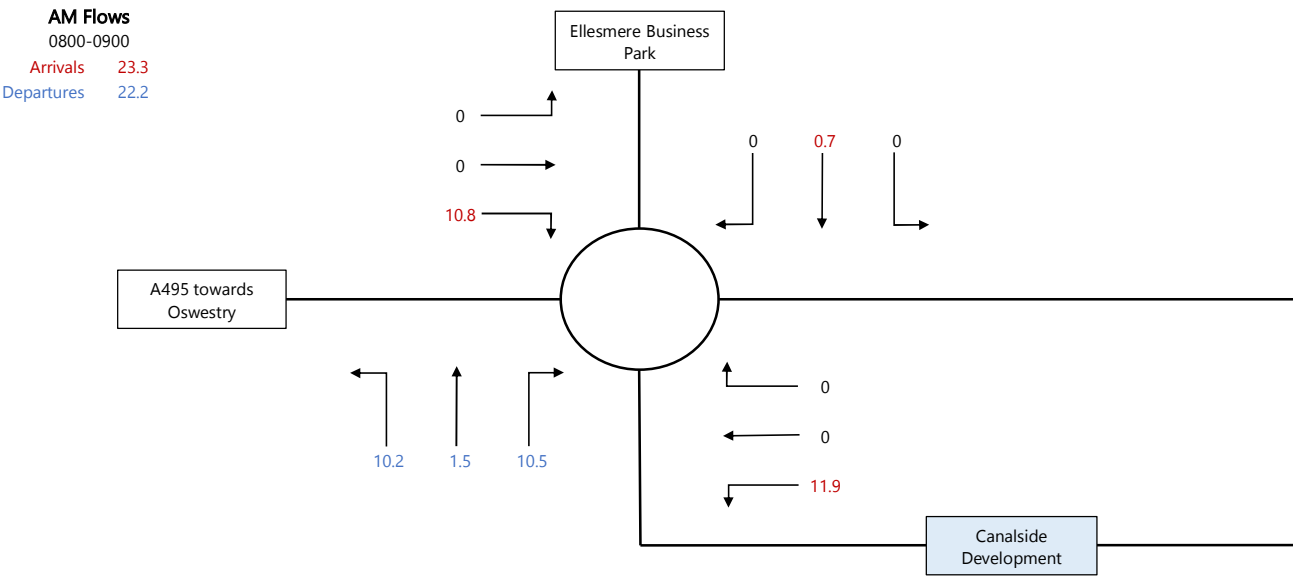
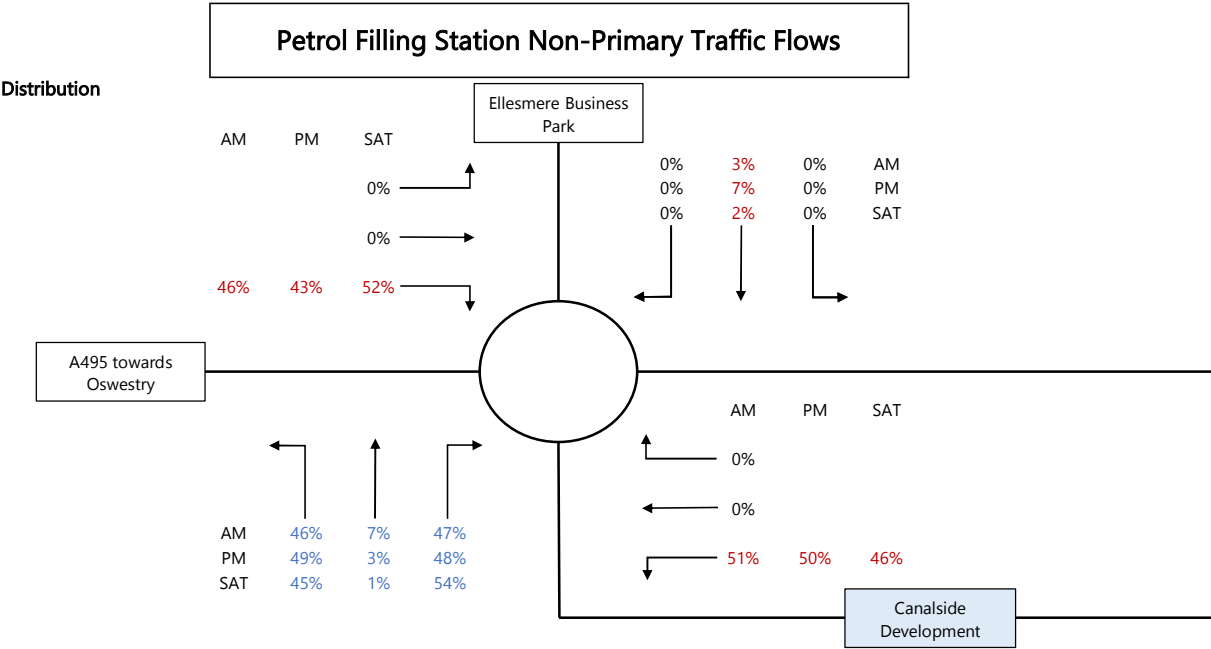
Appendix 16

Distribution and Flow Diagrams for Non-Primary Trips

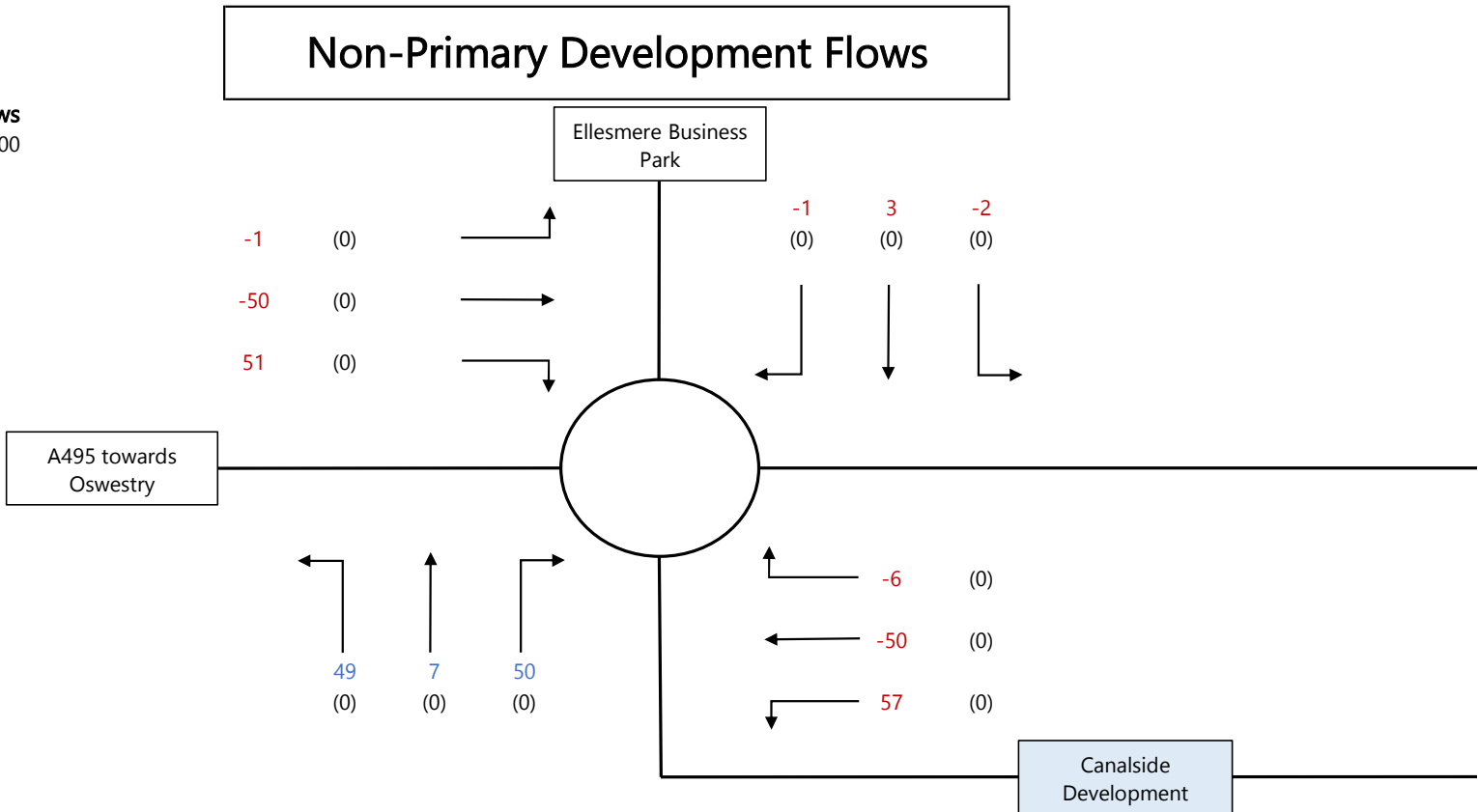




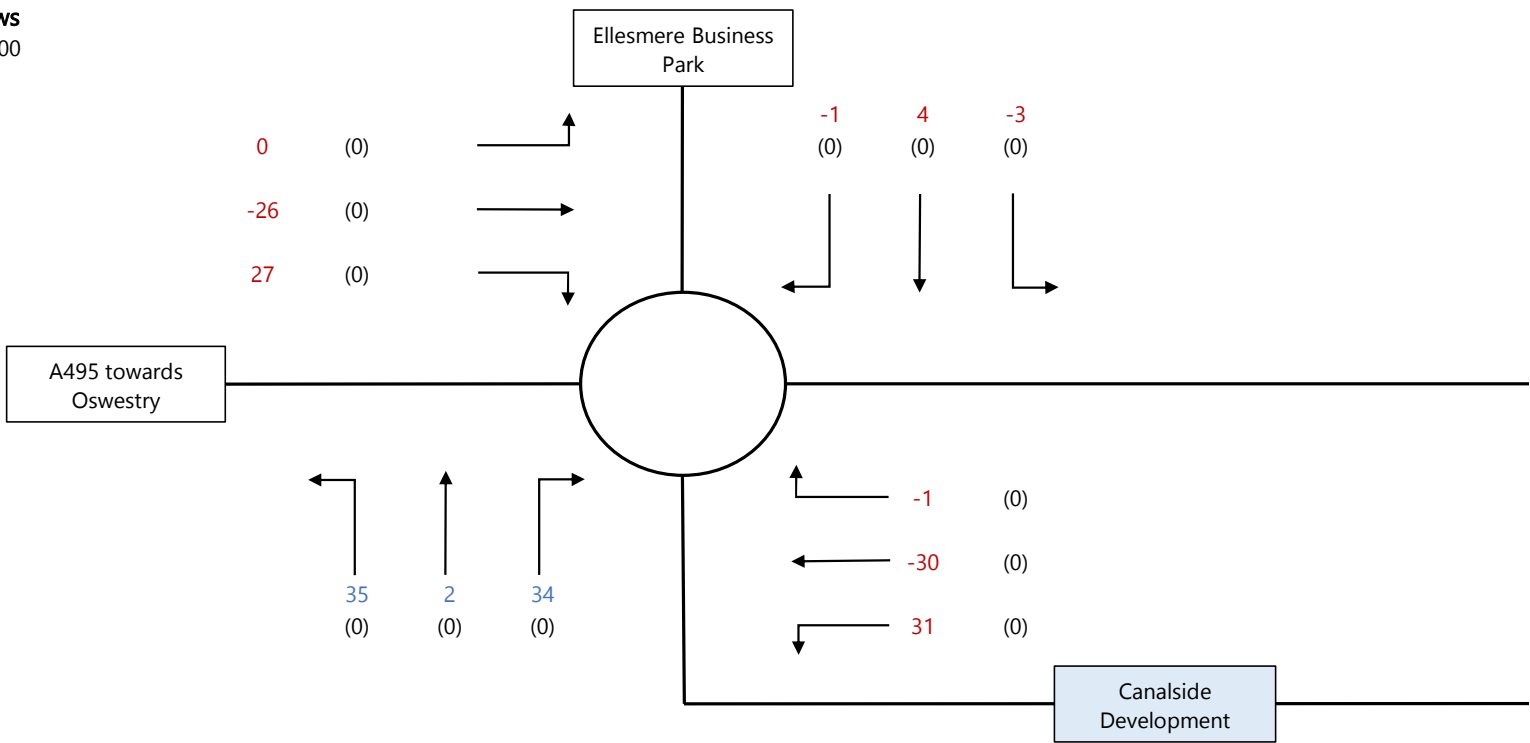




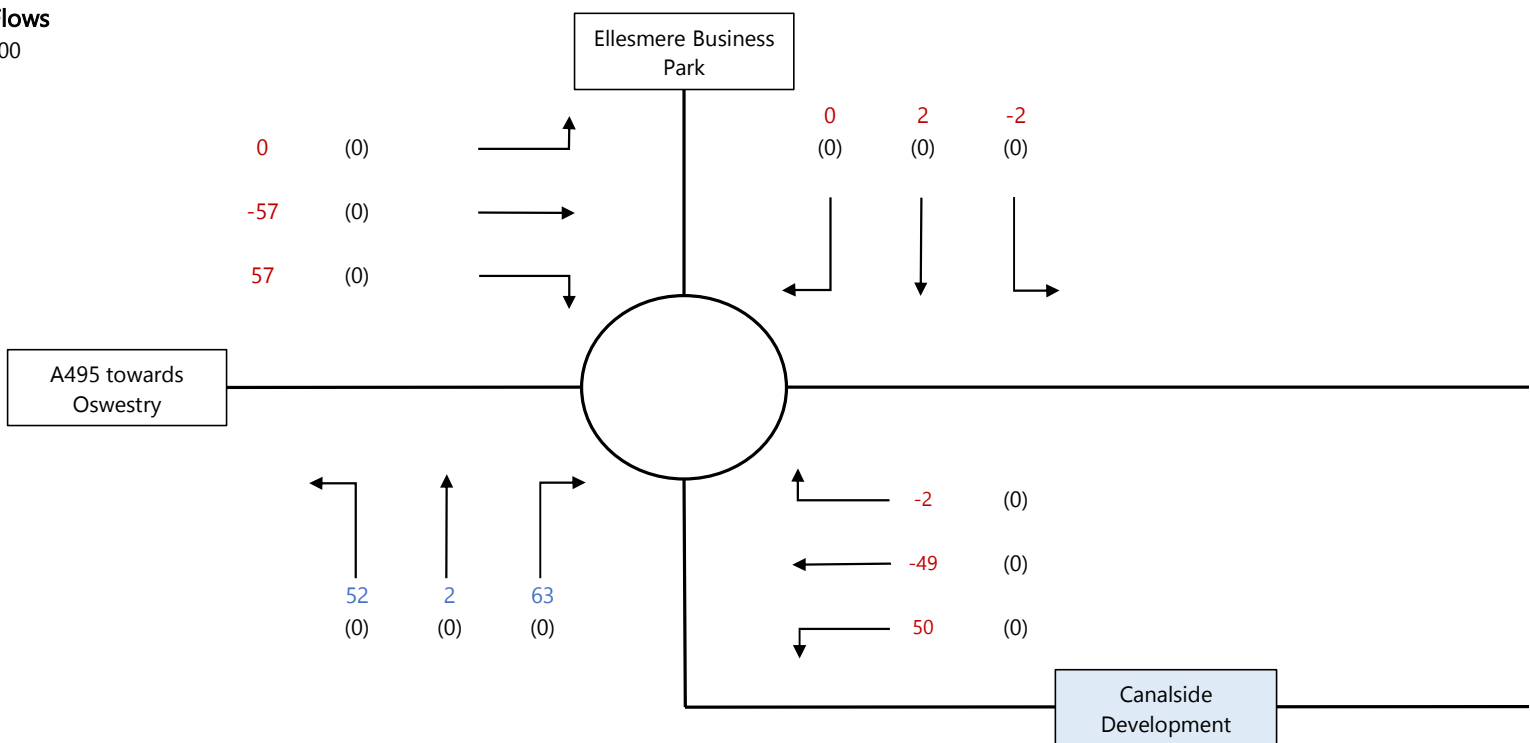
AM Flows
0800-0900



PM Flows
1700-1800



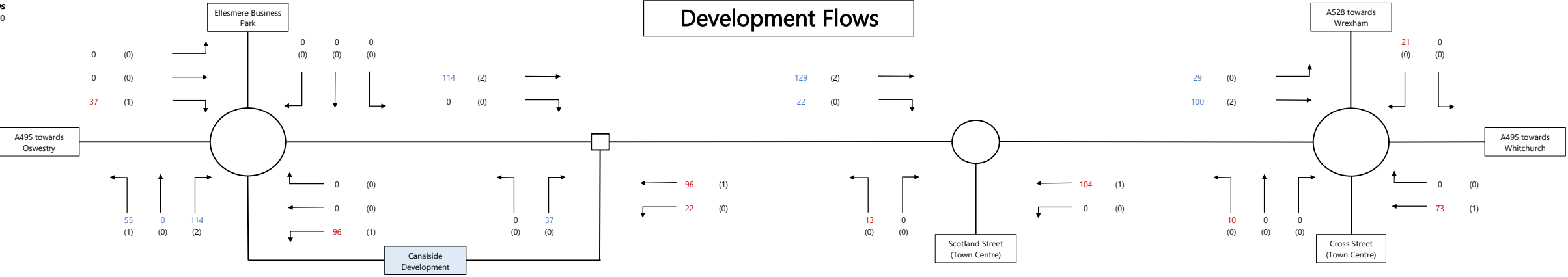
Saturday Flows
1600-1700



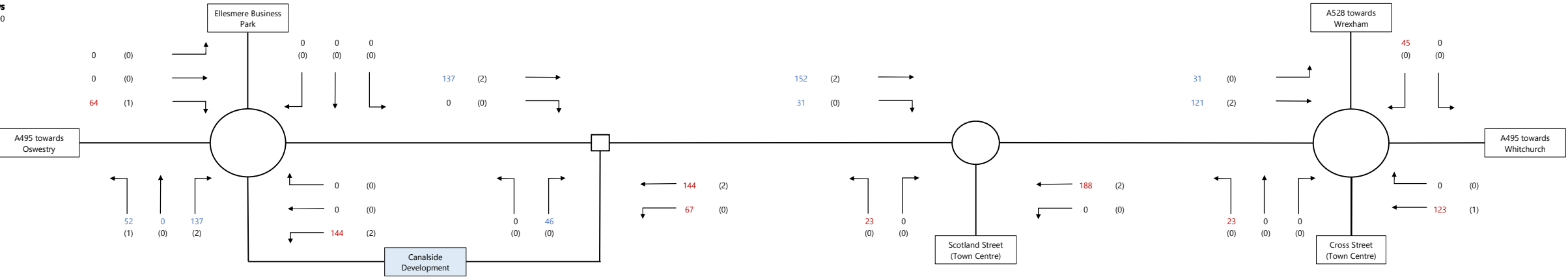
Appendix 17

Flow Diagrams for Development Trips

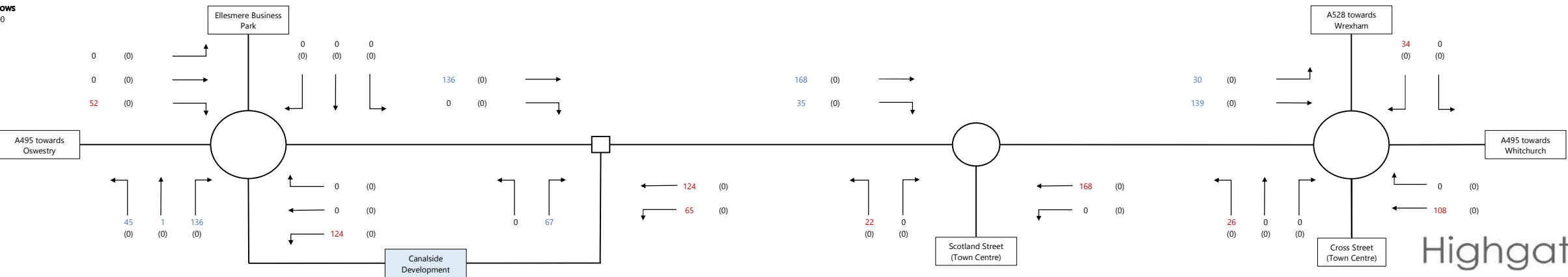
AM Flows
0800-0900



PM Flows
1700-1800



Saturday Flows
1600-1700



Appendix 18

TEMPro Screenshots

1999

444



Select data type

- ☒ Growth factors
- ☐ Future year minus base year

- ☐ Future year data
- ☒ Base year data
- ☐ Future year data

Select time period:

Weekday PM peak period (1600 - 1859) ▼

Trip end type

☐ Production/Attraction

☒ Origin/Destination

Reset Selections

Select data type

- ☒ Growth factors
- ☐ Future year minus base year

*Italicised results indicate that there is a lower level of confidence in data presented at the zonal level than when aggregated to higher geographical levels

Walk	Cycle	Car Driver	Car Passenger	Bus/Coach	Rail/Underground	Combined Modes
------	-------	------------	---------------	-----------	------------------	----------------

Area Description

Level

Name

E02006017

Shropshire 004All PurposesDestination1.03071.0304NTM Traffic Growth Calculations

1: Select NTM Dataset:

NTM Dataset Description	From	To
RTF 2018 Scenario 1 - Reference	2015	2050
NTM AF15 Dataset	2010	2040

2: Select Areas to make up the geographic region:

☒ Shropshire 004 (E02006017)

3. Select area type:

☐ Urban

☒ Rural

☐ All

4. Select road type:

☐ Motorway
☐ Trunk
☒ Principal
☐ Minor
☐ All

5. Select which area it serves:

☒ Region

☐ England

Calculate the adjusted local growth figure

Results

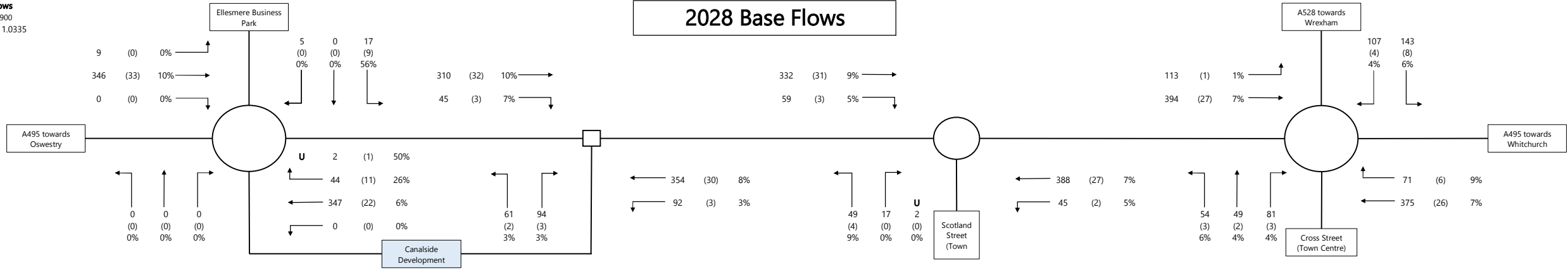
Level	Area	Local Growth Figure
E02006017	Shropshire 004	1.0333

Appendix 19

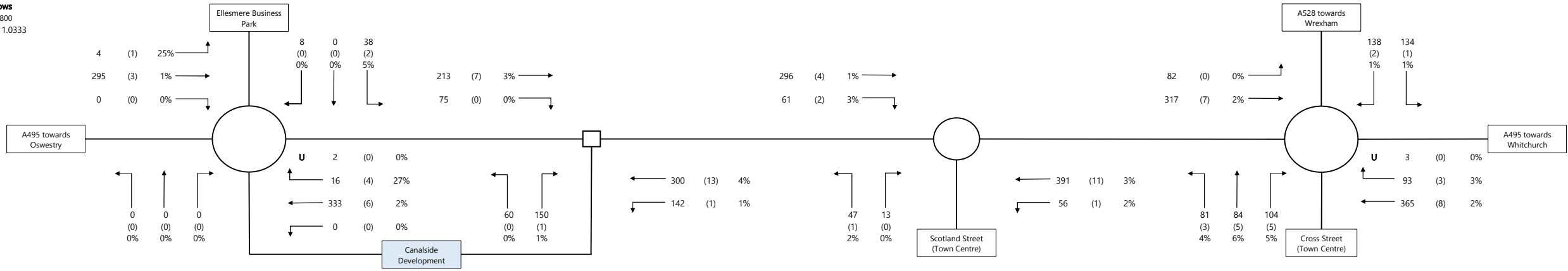
2028 Base Flow Diagrams

AM Flows
0800-0900
Factor: 1.0335

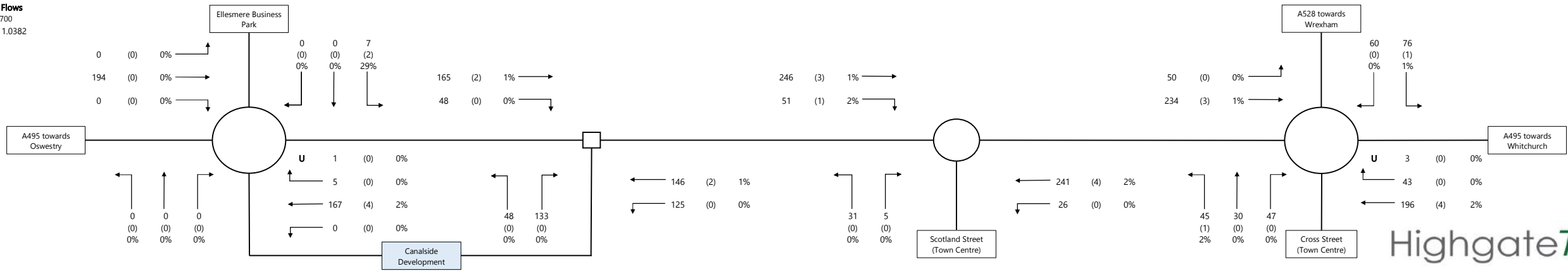
2028 Base Flows



PM Flows
1700-1800
Factor: 1.0333



Saturday Flows
1600-1700
Factor: 1.0382



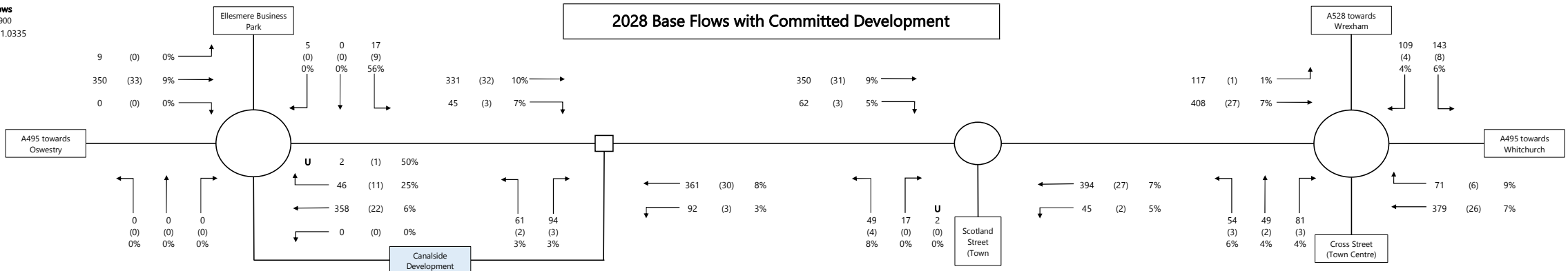
Appendix 20

Distribution and Flow Diagrams for Committed Development

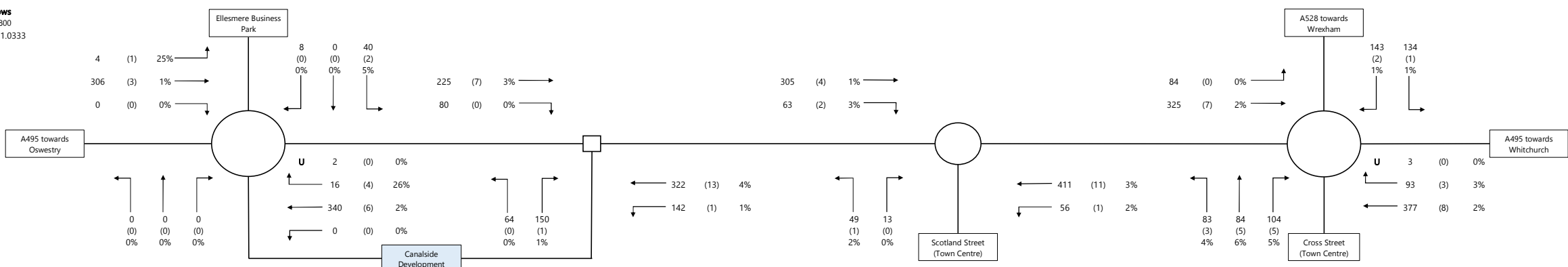
Appendix 21

2028 Base Flow Diagrams including Committed Development

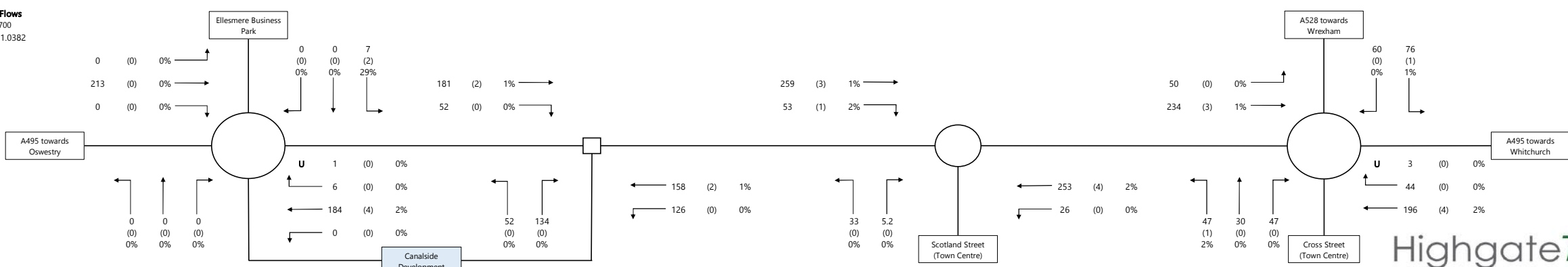
AM Flows
0800-0900
Factor: 1.0335



PM Flows
1700-1800
Factor: 1.0333



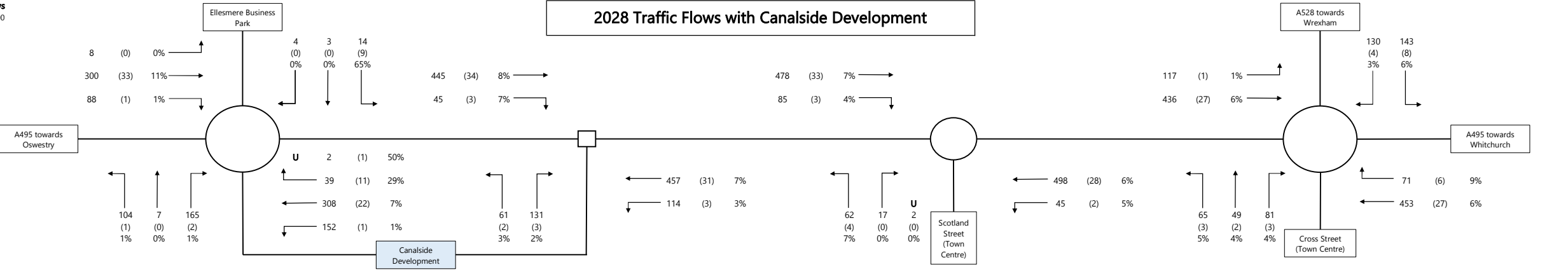
Saturday Flows
1600-1700
Factor: 1.0382



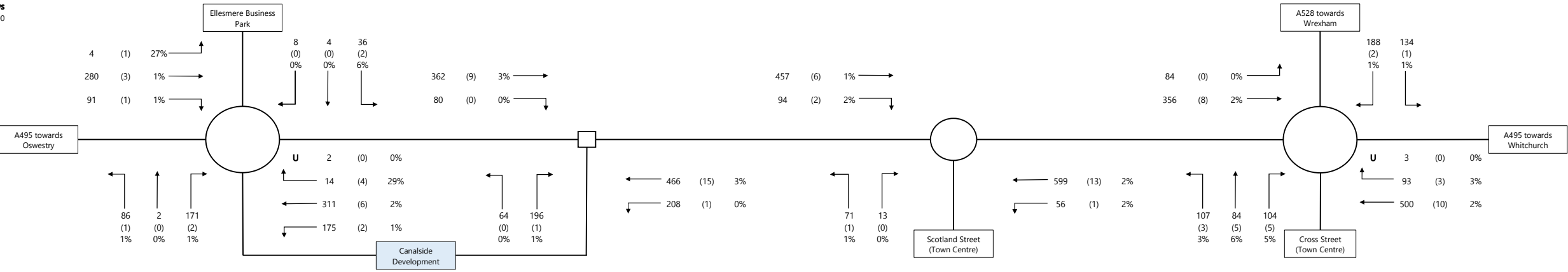
Appendix 22

2028 Base plus Committed Development plus Development Flow Diagrams

AM Flows
0800-0900



PM Flows
1700-1800



Saturday Flows
1600-1700

